

## High streamflow advisory - ENDED

### Stewart River - Mayo

June 20, 2022 12 pm

#### Current conditions

The Stewart River at Mayo has dropped close to 1.3 metres since peaking June 14. The rate of decline is slowing.

#### Weather forecast

Daytime highs in Mayo are forecast to be in the low to mid-twenties for the rest of the week and higher next weekend. A chance of thundershowers is forecast for Monday and Tuesday with clearer skies Wednesday onward.

#### Water level forecast




The Stewart River at Mayo is expected to continue declining. Decreases may slow as snowmelt runoff continues; however, substantial rises in water level are not expected.

#### Flood and travel advice

The public is advised to stay clear of the fast-flowing rivers and potentially unstable riverbanks during the high-streamflow period. Flood prone property owners are advised to have a plan in place in the event of a flood. See [Yukon.ca/floods](https://www.yukon.ca/floods) for more information.

We will continue to monitor conditions and will release advisories as necessary.

#### Advisory and warning levels

-  **High streamflow or water advisory:** Lake levels or river flows or levels are rising or expected to rise rapidly, but no major flooding is expected. Minor flooding in low-lying areas is possible.
-  **Flood watch:** River or lake levels are rising and will approach or may exceed banks. Areas beside affected rivers and lakes may flood.
-  **Flood warning:** River or lake levels have exceeded or will exceed banks or flood stage very soon. Areas beside affected rivers and lakes will flood.

#### Contact

**Flood response:** Yukon Emergency Measures Organization, 867-667-5220 or [emo.yukon@yukon.ca](mailto:emo.yukon@yukon.ca)

