

## High streamflow advisory – ENDED

### Klondike River – Klondike Valley

June 17, 2022 11:30 pm

#### Current conditions

The water level on the Klondike River above Bonanza Creek has declined over 50 centimetres since June 13. Water levels are now well below the minor flooding threshold in Rock Creek.

#### Weather forecast

Daytime high temperatures are forecast to be in the low to mid-twenties through to late next week, with variable cloudiness and afternoon thundershowers possible over the weekend.

#### Water level forecast




The rate of water level decline is slowing on the Klondike River and some increase is possible over the next week as snowmelt runoff continues in the headwaters. However, water levels are not currently forecast to reach flood thresholds.

#### Flood and travel advice

The public is advised to stay clear of the fast-flowing rivers and potentially unstable riverbanks during the high-streamflow period. Flood prone property owners are advised to have a plan in place in the event of a flood. See [Yukon.ca/floods](https://www.yukon.ca/floods) for more information.

We will continue to monitor conditions and will release advisories as necessary.

#### Advisory and warning levels

-  **High streamflow or water advisory:** Lake levels or river flows or levels are rising or expected to rise rapidly, but no major flooding is expected. Minor flooding in low-lying areas is possible.
-  **Flood watch:** River or lake levels are rising and will approach or may exceed banks. Areas beside affected rivers and lakes may flood.
-  **Flood warning:** River or lake levels have exceeded or will exceed banks or flood stage very soon. Areas beside affected rivers and lakes will flood.

#### Contact

**Flood response:** Yukon Emergency Measures Organization, 867-667-5220 or [emo.yukon@yukon.ca](mailto:emo.yukon@yukon.ca)

