

# 2021 Yukon Wildland Fires Overview

Scale 1:5,000,000

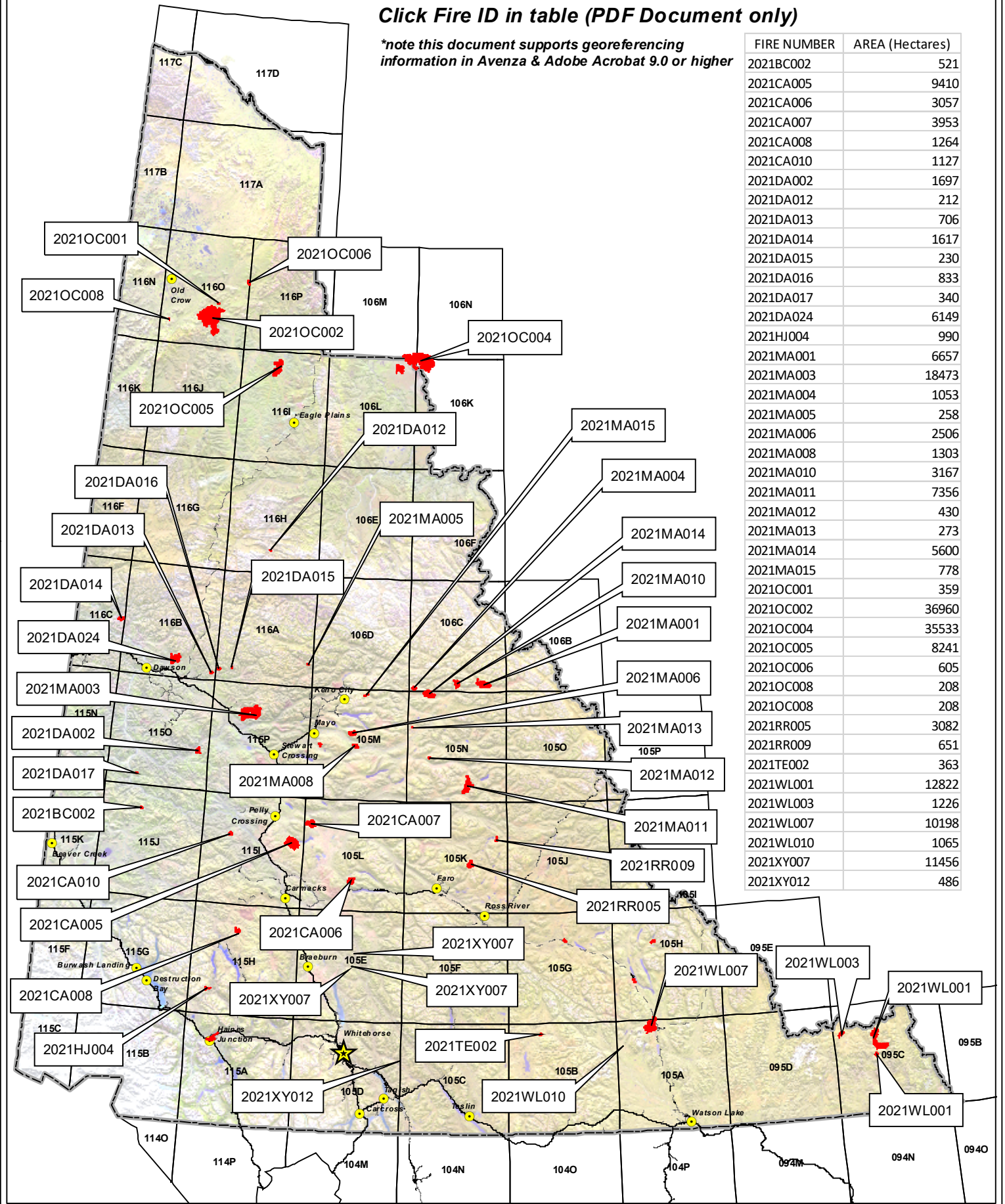


Albers equal area projection (standard parallels: 61°40' & 68°00')

**Click Fire ID in table (PDF Document only)**

*\*note this document supports georeferencing information in Avenza & Adobe Acrobat 9.0 or higher*

FIRE NUMBER	AREA (Hectares)
2021BC002	521
2021CA005	9410
2021CA006	3057
2021CA007	3953
2021CA008	1264
2021CA010	1127
2021DA002	1697
2021DA012	212
2021DA013	706
2021DA014	1617
2021DA015	230
2021DA016	833
2021DA017	340
2021DA024	6149
2021HJ004	990
2021MA001	6657
2021MA003	18473
2021MA004	1053
2021MA005	258
2021MA006	2506
2021MA008	1303
2021MA010	3167
2021MA011	7356
2021MA012	430
2021MA013	273
2021MA014	5600
2021MA015	778
2021OC001	359
2021OC002	36960
2021OC004	35533
2021OC005	8241
2021OC006	605
2021OC008	208
2021OC008	208
2021RR005	3082
2021RR009	651
2021TE002	363
2021WL001	12822
2021WL003	1226
2021WL007	10198
2021WL010	1065
2021XY007	11456
2021XY012	486






# 2021 Yukon Wildland Fires

---  
**BC-002**

Scale 1:100,000 (NAD83)



Albers equal area projection (standard parallels: 61°40' & 68°00')

## Legend

- Fire Perimeter
- First Nation Settlement Land
- Lake
- Wetland
- Rivers & Streams
- Yukon Border

## Access

- Highway
- Main Road (2wd)
- Secondary Road (2wd)
- Limited-use road (4wd)
- Trail
- Cut line

## 1:250,000 NTS Map Series Numbers

	116B	116A
115N	115O	115P
115K	115J	115I
115F	115G	115H

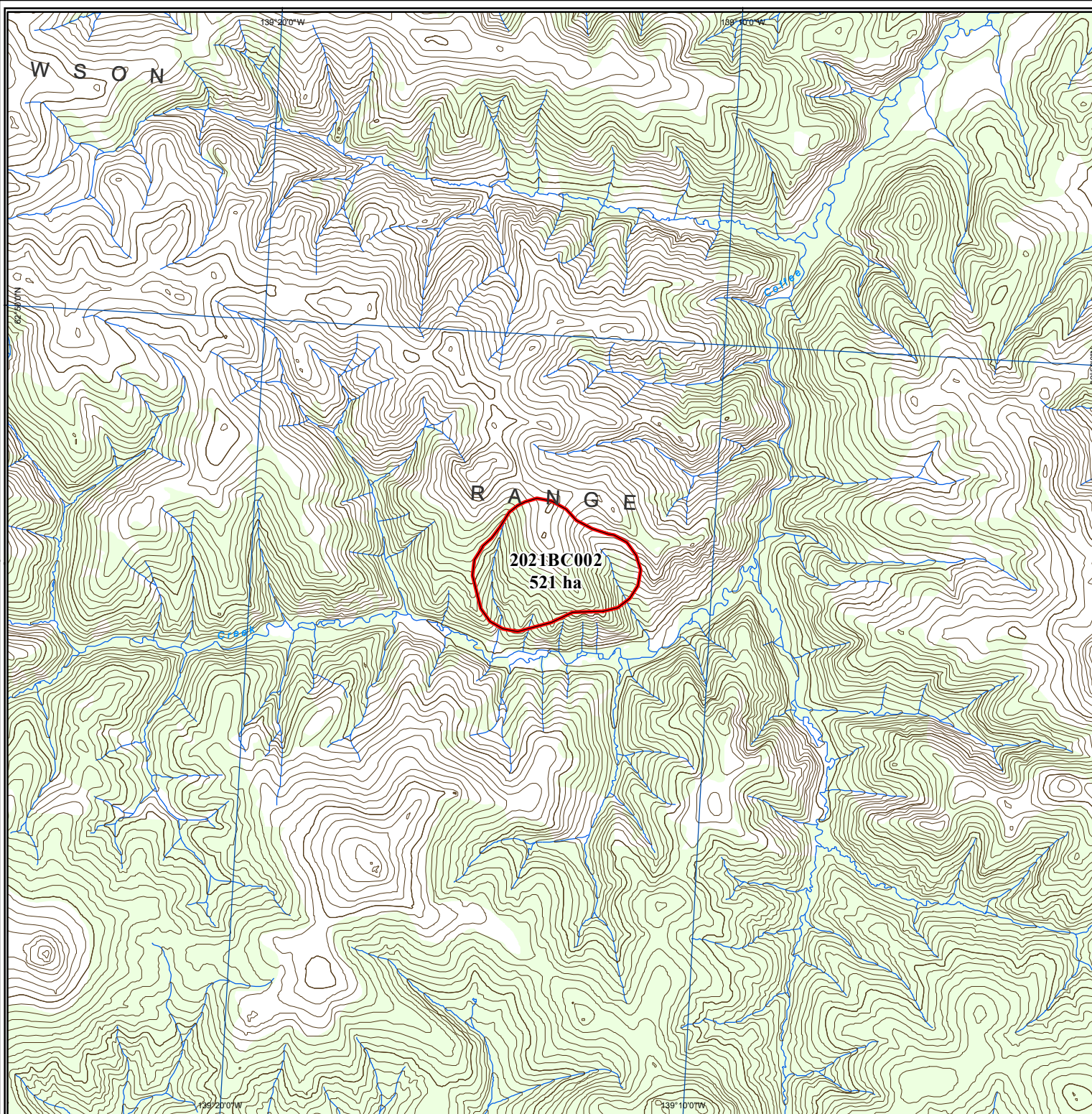
## DIGITAL DATA SOURCES AND DISCLAIMERS

National Topographic DataBase (NTDB) compiled by Natural Resources Canada at 1:250,000. Reproduced under license from Her Majesty the Queen in Right of Canada, with permission of Natural Resources Canada.



Map Compiled By:  
Wildland Fire Management  
Department of  
Community Services  
Government of Yukon

Map Date: 12/8/2021






# 2021 Yukon Wildland Fires

---  
**CA-005**

Scale 1:100,000 (NAD83)



Albers equal area projection (standard parallels: 61°40' & 68°00')

## Legend

- Fire Perimeter
- First Nation Settlement Land
- Lake
- Wetland
- Rivers & Streams
- Yukon Border

## Access

- Highway
- Main Road (2wd)
- Secondary Road (2wd)
- Limited-use road (4wd)
- Trail
- Cut line

## 1:250,000 NTS Map Series Numbers

115O	115P	105M	105N
115J	115I	105L	105K
115G	115H	105E	105F

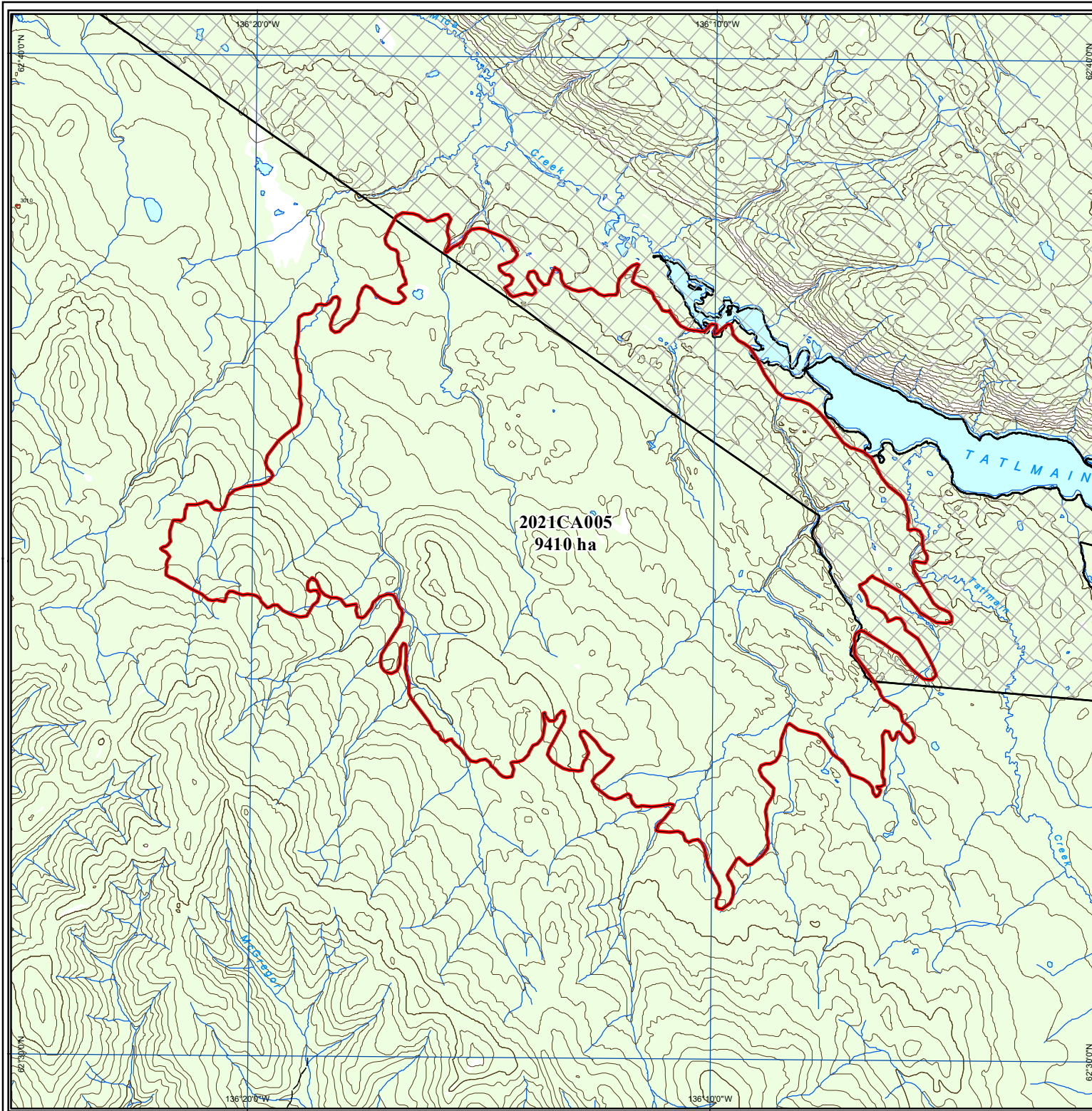
## DIGITAL DATA SOURCES AND DISCLAIMERS

National Topographic DataBase (NTDB) compiled by Natural Resources Canada at 1:250,000. Reproduced under license from Her Majesty the Queen in Right of Canada, with permission of Natural Resources Canada.



Map Compiled By:  
Wildland Fire Management  
Department of  
Community Services  
Government of Yukon

Map Date: 12/8/2021






# 2021 Yukon Wildland Fires

---  
**CA-006**

Scale 1:100,000 (NAD83)



Albers equal area projection (standard parallels: 61°40' & 68°00')

## Legend

- Fire Perimeter
- First Nation Settlement Land
- Lake
- Wetland
- Rivers & Streams
- Yukon Border

## Access

- Highway
- Main Road (2wd)
- Secondary Road (2wd)
- Limited-use road (4wd)
- Trail
- Cut line

## 1:250,000 NTS Map Series Numbers

115P	105M	105N
115I	105L 	105K
115H	105E	105F

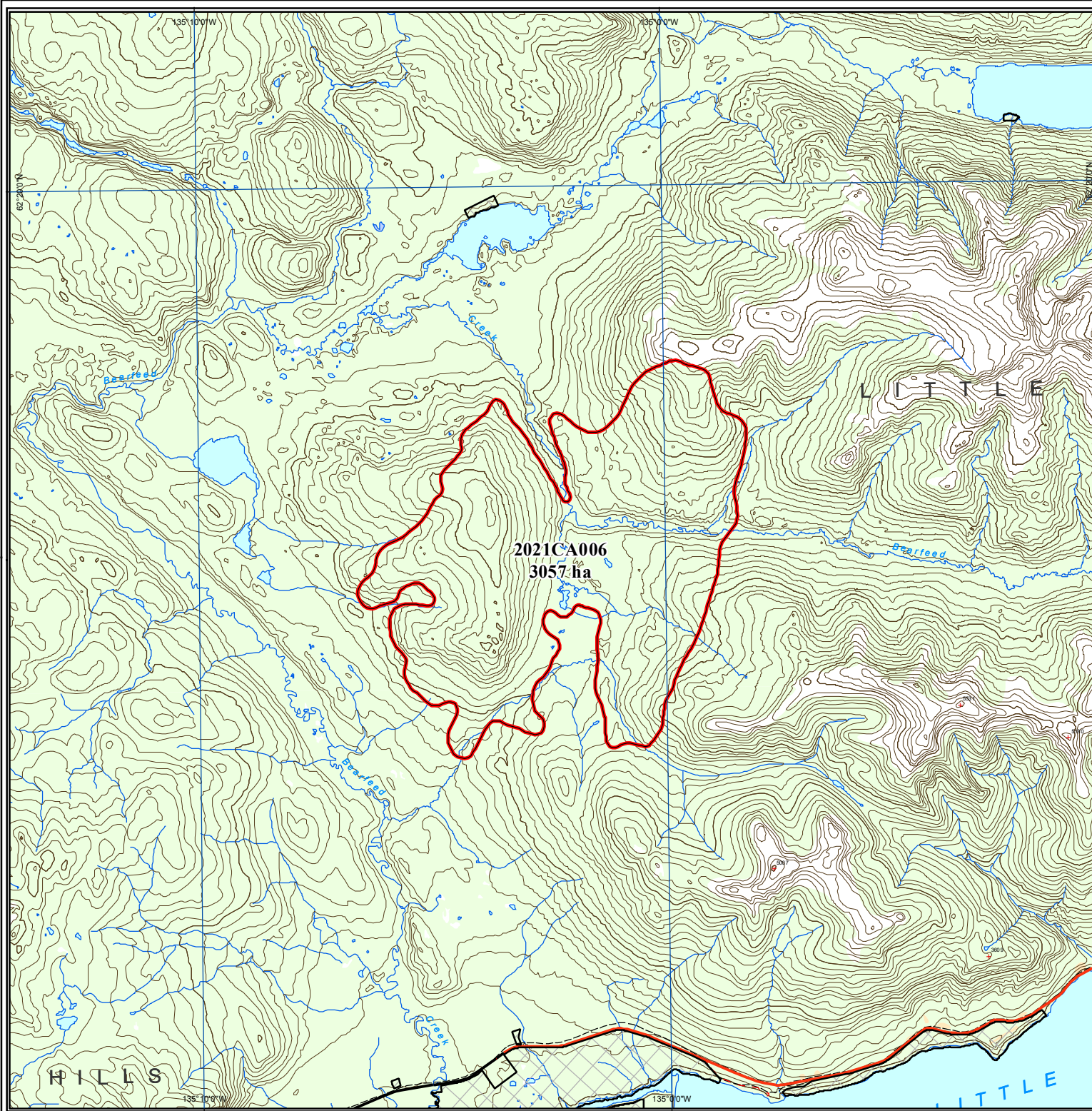
## DIGITAL DATA SOURCES AND DISCLAIMERS

National Topographic DataBase (NTDB) compiled by Natural Resources Canada at 1:250,000. Reproduced under license from Her Majesty the Queen in Right of Canada, with permission of Natural Resources Canada.



Map Compiled By:  
Wildland Fire Management  
Department of  
Community Services  
Government of Yukon

Map Date: 12/8/2021






# 2021 Yukon Wildland Fires

---  
**CA-007**

Scale 1:100,000 (NAD83)



Albers equal area projection (standard parallels: 61°40' & 68°00')

## Legend

- Fire Perimeter
- First Nation Settlement Land
- Lake
- Wetland
- Rivers & Streams
- Yukon Border

## Access

- Highway
- Main Road (2wd)
- Secondary Road (2wd)
- Limited-use road (4wd)
- Trail
- Cut line

## 1:250,000 NTS Map Series Numbers

115O	115P	105M	105N
115J	115I	105L	105K
115G	115H	105E	105F

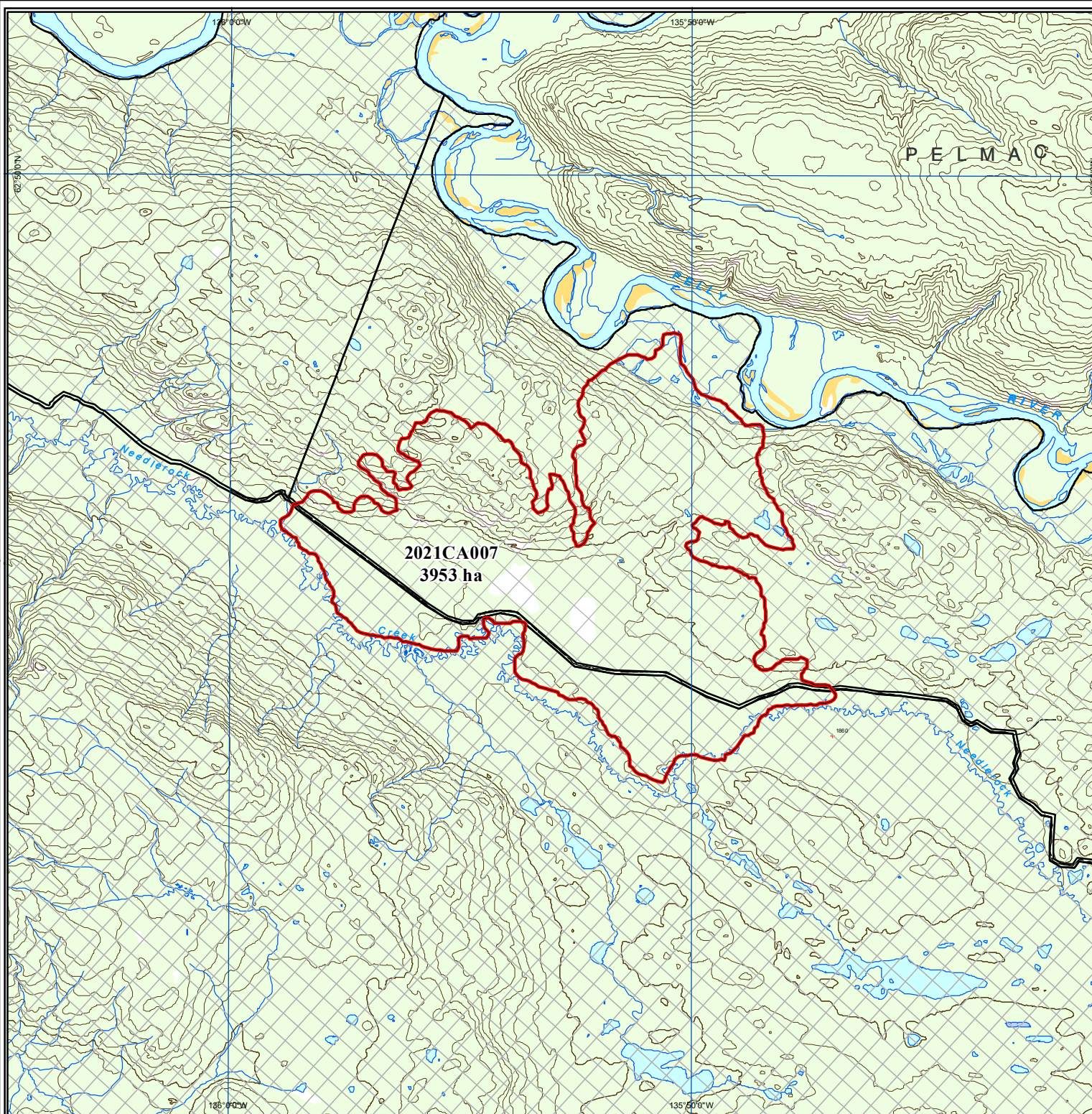
## DIGITAL DATA SOURCES AND DISCLAIMERS

National Topographic DataBase (NTDB) compiled by Natural Resources Canada at 1:250,000. Reproduced with license from Her Majesty the Queen in Right of Canada, with permission of Natural Resources Canada.



Map Compiled By:  
Wildland Fire Management  
Department of  
Community Services  
Government of Yukon

Map Date: 12/8/2021






# 2021 Yukon Wildland Fires

---  
**CA-008**

Scale 1:100,000 (NAD83)



Albers equal area projection (standard parallels: 61°40' & 68°00')

## Legend

- Fire Perimeter
- First Nation Settlement Land
- Lake
- Wetland
- Rivers & Streams
- Yukon Border

## Access

- Highway
- Main Road (2wd)
- Secondary Road (2wd)
- Limited-use road (4wd)
- Trail
- Cut line

## 1:250,000 NTS Map Series Numbers

115O	115P	105M
115J	115I	105L
115G	115H	105E
115B	115A	105D

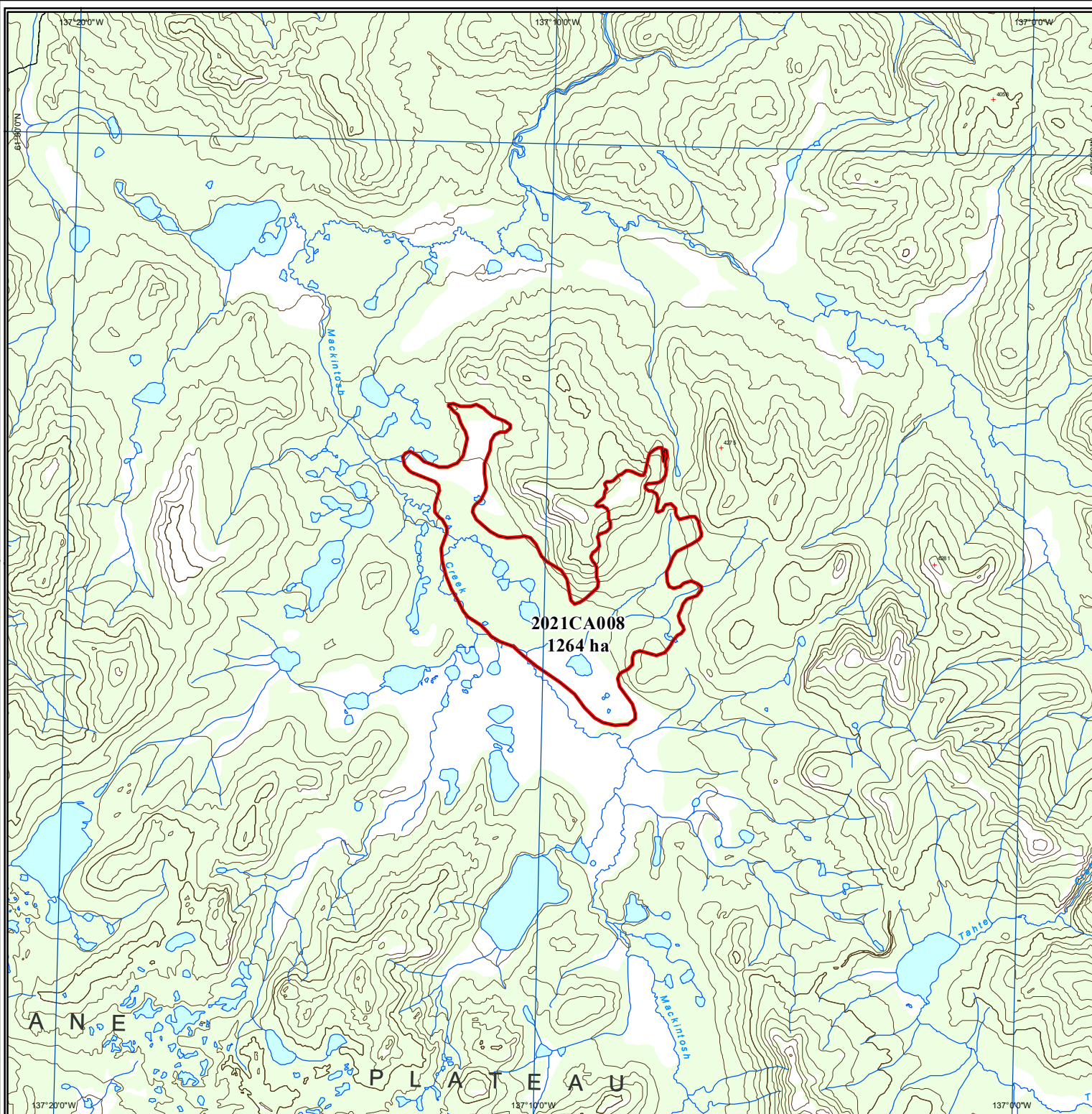
## DIGITAL DATA SOURCES AND DISCLAIMERS

National Topographic DataBase (NTDB) compiled by Natural Resources Canada at 1:250,000. Reproduced under license from Her Majesty the Queen in Right of Canada, with permission of Natural Resources Canada.



Map Compiled By:  
Wildland Fire Management  
Department of  
Community Services  
Government of Yukon

Map Date: 12/8/2021






# 2021 Yukon Wildland Fires

---  
**CA-010**

Scale 1:100,000 (NAD83)



Albers equal area projection (standard parallels: 61°40' & 68°00')

## Legend

- Fire Perimeter
- First Nation Settlement Land
- Lake
- Wetland
- Rivers & Streams
- Yukon Border

## Access

- Highway
- Main Road (2wd)
- Secondary Road (2wd)
- Limited-use road (4wd)
- Trail
- Cut line

## 1:250,000 NTS Map Series Numbers

115O	115P	105M
115J	115I	105L
115G	115H	105E

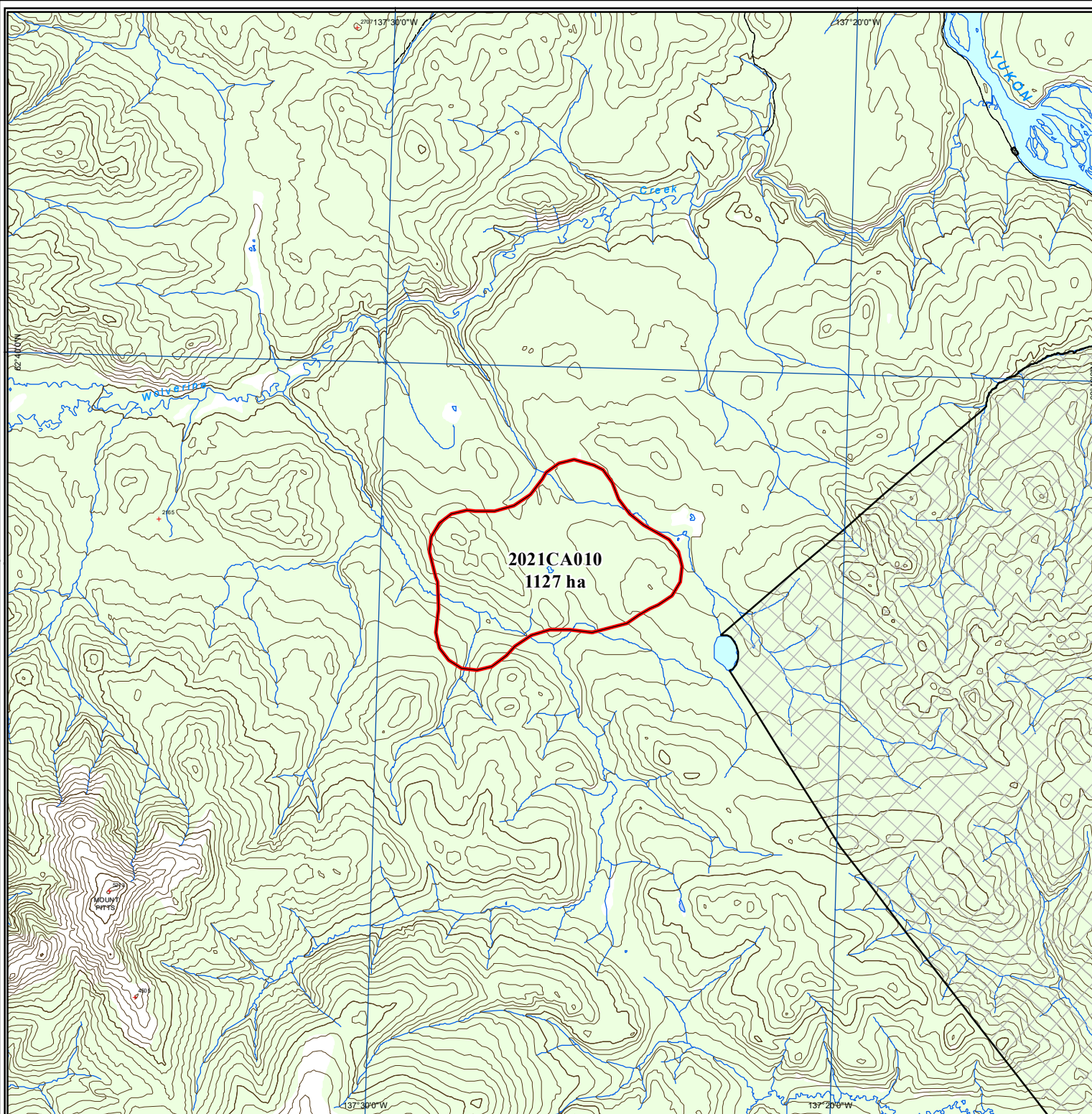
## DIGITAL DATA SOURCES AND DISCLAIMERS

National Topographic DataBase (NTDB) compiled by Natural Resources Canada at 1:250,000. Reproduced under license from Her Majesty the Queen in Right of Canada, with permission of Natural Resources Canada.



Map Compiled By:  
Wildland Fire Management  
Department of  
Community Services  
Government of Yukon

Map Date: 12/8/2021






# 2021 Yukon Wildland Fires

---  
**DA-002**

Scale 1:100,000 (NAD83)



Albers equal area projection (standard parallels: 61°40' & 68°00')

## Legend

- Fire Perimeter
- First Nation Settlement Land
- Lake
- Wetland
- Rivers & Streams
- Yukon Border

## Access

- Highway
- Main Road (2wd)
- Secondary Road (2wd)
- Limited-use road (4wd)
- Trail
- Cut line

## 1:250,000 NTS Map Series Numbers

116C	116B	116A	106D
115N	115O	115P	105M
115K	115J	115I	105L

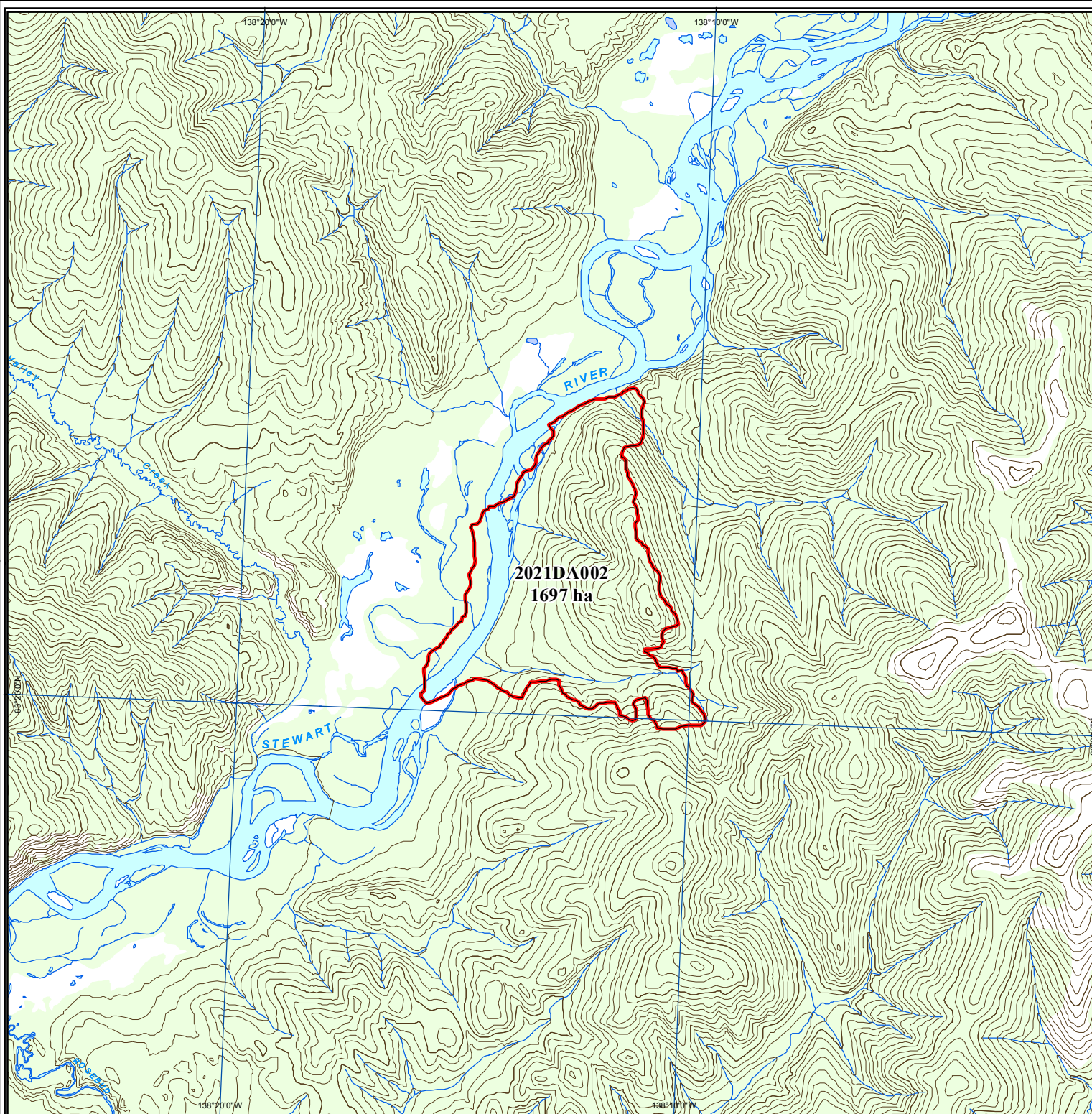
## DIGITAL DATA SOURCES AND DISCLAIMERS

National Topographic DataBase (NTDB) compiled by Natural Resources Canada at 1:250,000. Reproduced under license from Her Majesty the Queen in Right of Canada, with permission of Natural Resources Canada.



Map Compiled By:  
Wildland Fire Management  
Department of  
Community Services  
Government of Yukon

Map Date: 12/8/2021






# 2021 Yukon Wildland Fires

---  
**DA-012**

Scale 1:100,000 (NAD83)



Albers equal area projection (standard parallels: 61°40' & 68°00')

## Legend

- Fire Perimeter
- First Nation Settlement Land
- Lake
- Wetland
- Rivers & Streams
- Yukon Border

## Access

- Highway
- Main Road (2wd)
- Secondary Road (2wd)
- Limited-use road (4wd)
- Trail
- Cut line

## 1:250,000 NTS Map Series Numbers

116J	116I	106L
116G	116H	106E
116B	116A	106D
115O	115P	105M

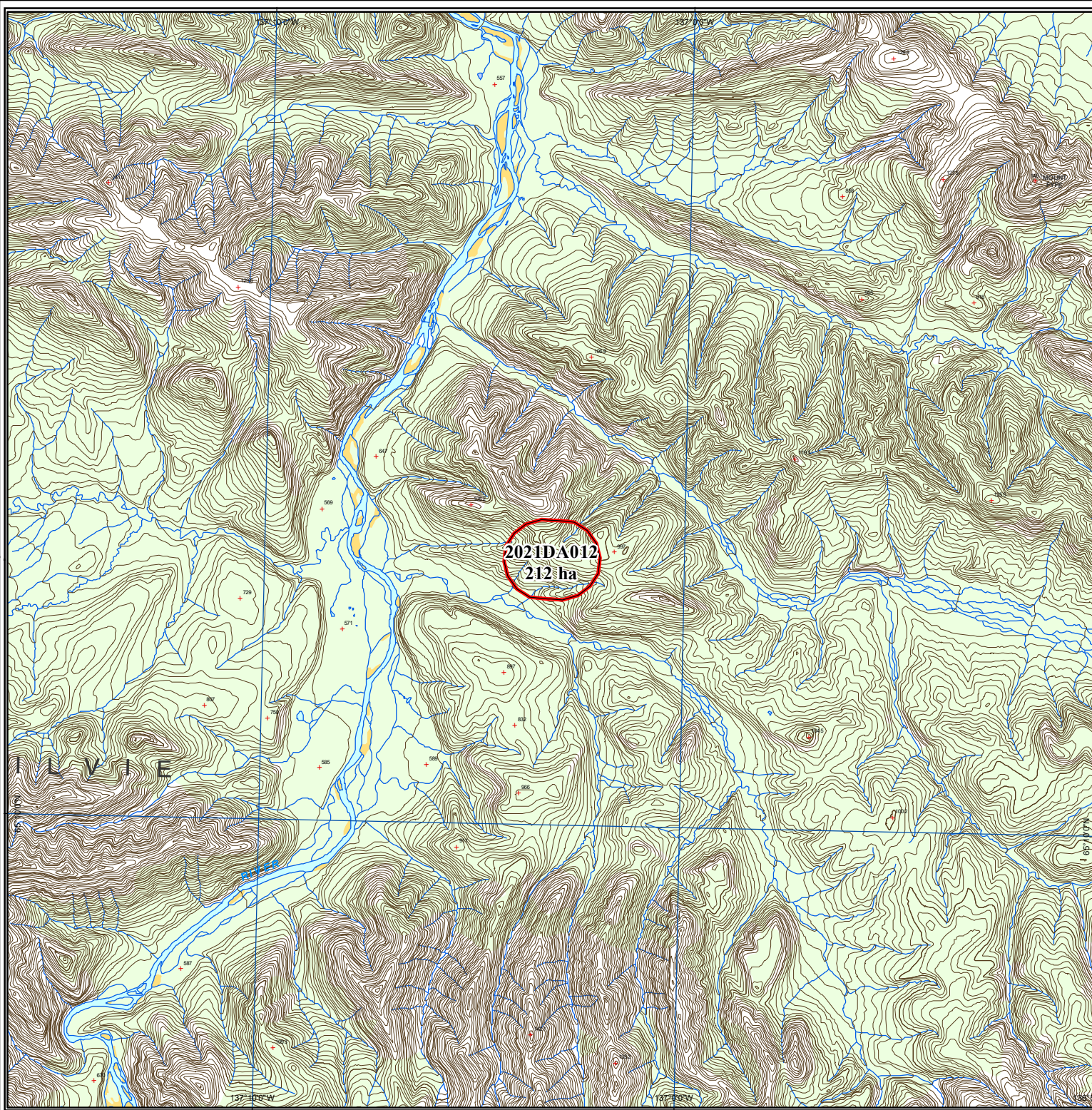
## DIGITAL DATA SOURCES AND DISCLAIMERS

National Topographic DataBase (NTDB) compiled by Natural Resources Canada at 1:250,000. Reproduced under license from Her Majesty the Queen in Right of Canada, with permission of Natural Resources Canada.



Map Compiled By:  
Wildland Fire Management  
Department of  
Community Services  
Government of Yukon

Map Date: 12/8/2021






# 2021 Yukon Wildland Fires

---  
**DA-013**

Scale 1:100,000 (NAD83)



Albers equal area projection (standard parallels: 61°40' & 68°00')

## Legend

- Fire Perimeter
- First Nation Settlement Land
- Lake
- Wetland
- Rivers & Streams
- Yukon Border

## Access

- Highway
- Main Road (2wd)
- Secondary Road (2wd)
- Limited-use road (4wd)
- Trail
- Cut line

## 1:250,000 NTS Map Series Numbers

116F	116G	116H	106E
116C	116B	116A	106D
115N	115O	115P	105M
115K	115J	115I	105L

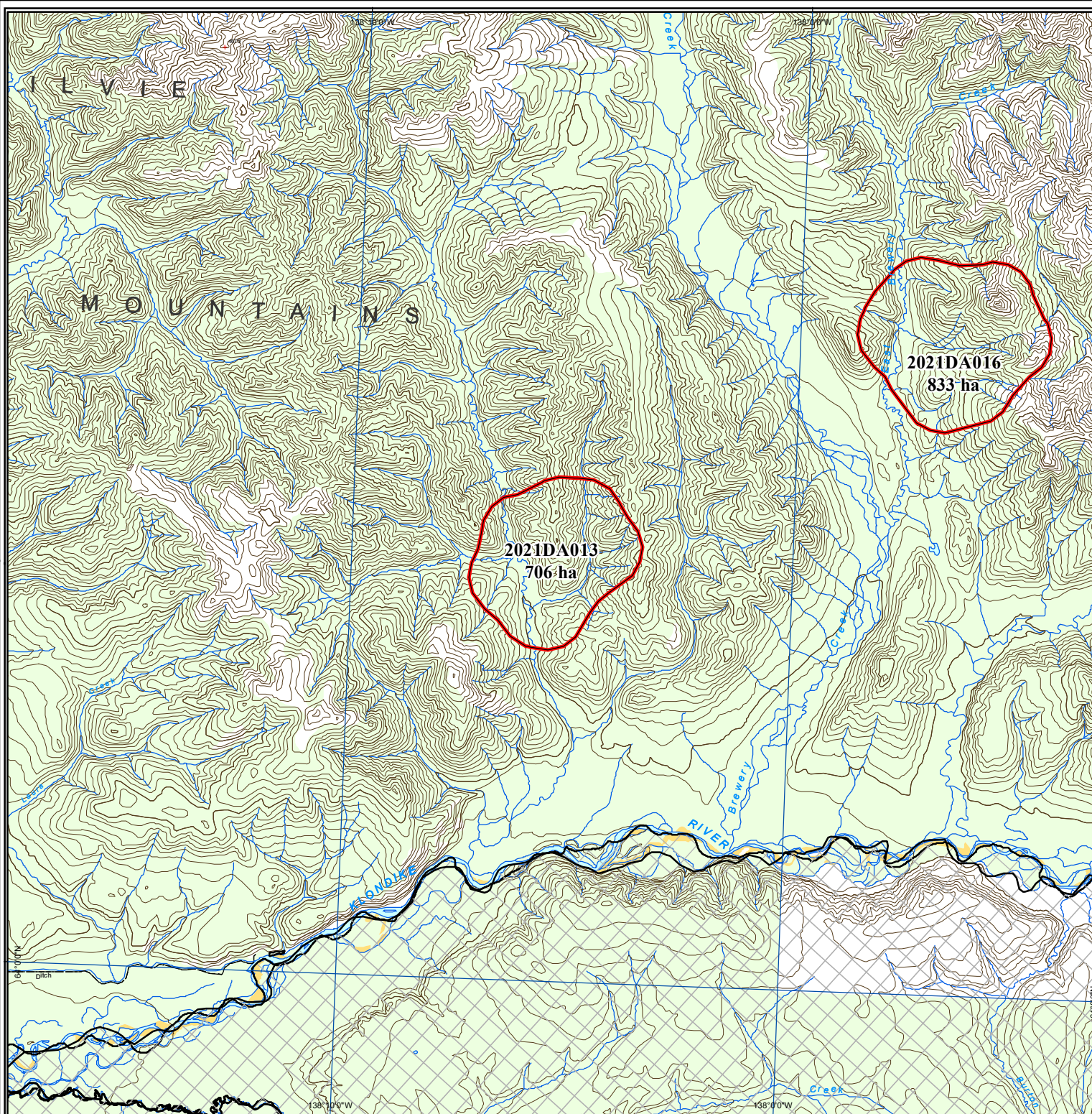
## DIGITAL DATA SOURCES AND DISCLAIMERS

National Topographic DataBase (NTDB) compiled by Natural Resources Canada at 1:250,000. Reproduced under license from Her Majesty the Queen in Right of Canada, with permission of Natural Resources Canada.



Map Compiled By:  
Wildland Fire Management  
Department of  
Community Services  
Government of Yukon

Map Date: 12/8/2021






# 2021 Yukon Wildland Fires

---  
**DA-014**

Scale 1:100,000 (NAD83)



Albers equal area projection (standard parallels: 61°40' & 68°00')

## Legend

- Fire Perimeter
- First Nation Settlement Land
- Lake
- Wetland
- Rivers & Streams
- Yukon Border

## Access

- Highway
- Main Road (2wd)
- Secondary Road (2wd)
- Limited-use road (4wd)
- Trail
- Cut line

## 1:250,000 NTS Map Series Numbers

116F	116G	116H
116C	116B	116A
115N	115O	115P

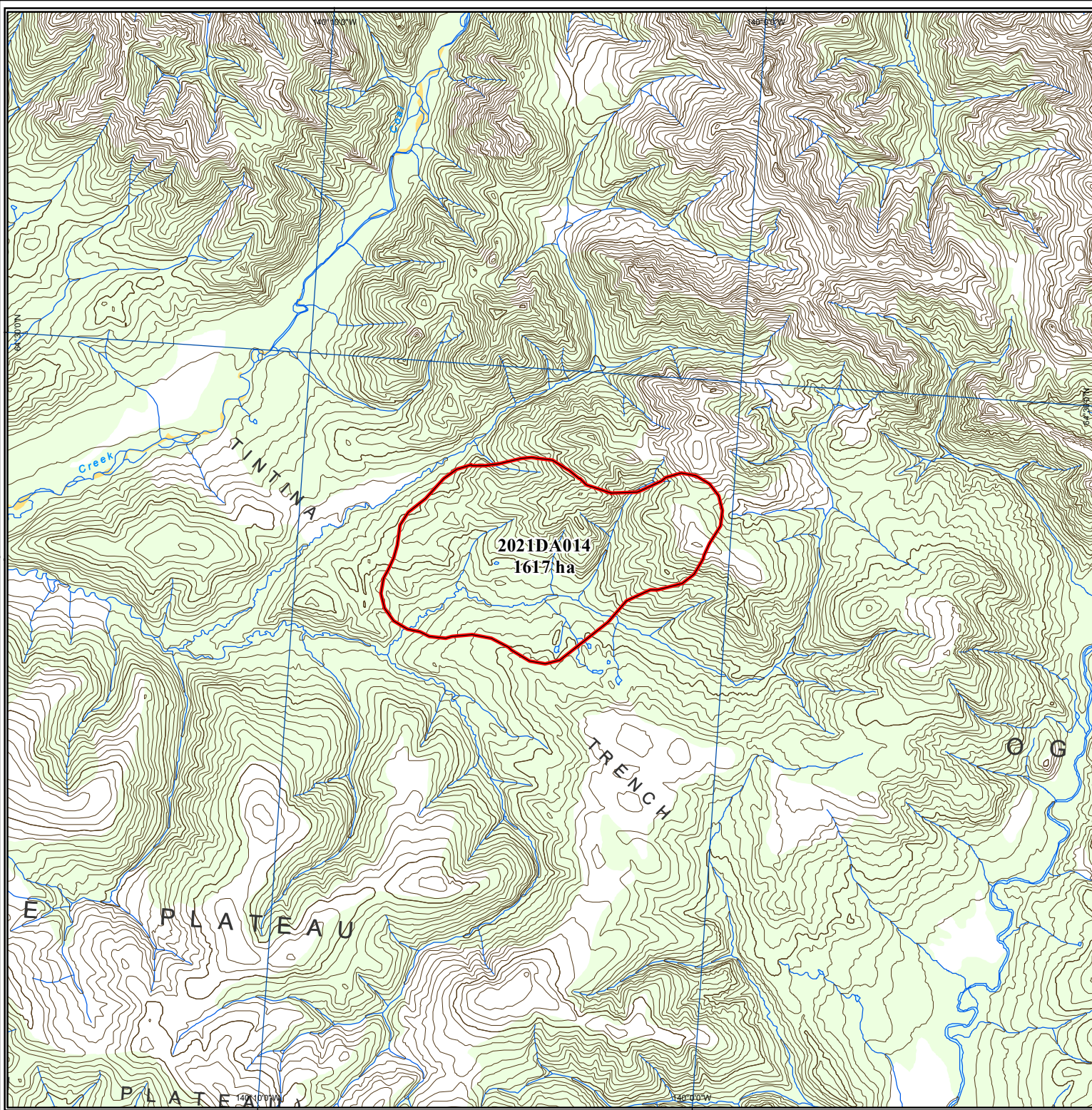
## DIGITAL DATA SOURCES AND DISCLAIMERS

National Topographic DataBase (NTDB) compiled by Natural Resources Canada at 1:250,000. Reproduced under license from Her Majesty the Queen in Right of Canada, with permission of Natural Resources Canada.



Map Compiled By:  
Wildland Fire Management  
Department of  
Community Services  
Government of Yukon

Map Date: 12/8/2021






# 2021 Yukon Wildland Fires

---  
**DA-015**

Scale 1:100,000 (NAD83)



Albers equal area projection (standard parallels: 61°40' & 68°00')

## Legend

- Fire Perimeter
- First Nation Settlement Land
- Lake
- Wetland
- Rivers & Streams
- Yukon Border

## Access

- Highway
- Main Road (2wd)
- Secondary Road (2wd)
- Limited-use road (4wd)
- Trail
- Cut line

## 1:250,000 NTS Map Series Numbers

116F	116G	116H	106E
116C	116B	116A	106D
115N	115O	115P	105M
115K	115J	115I	105L

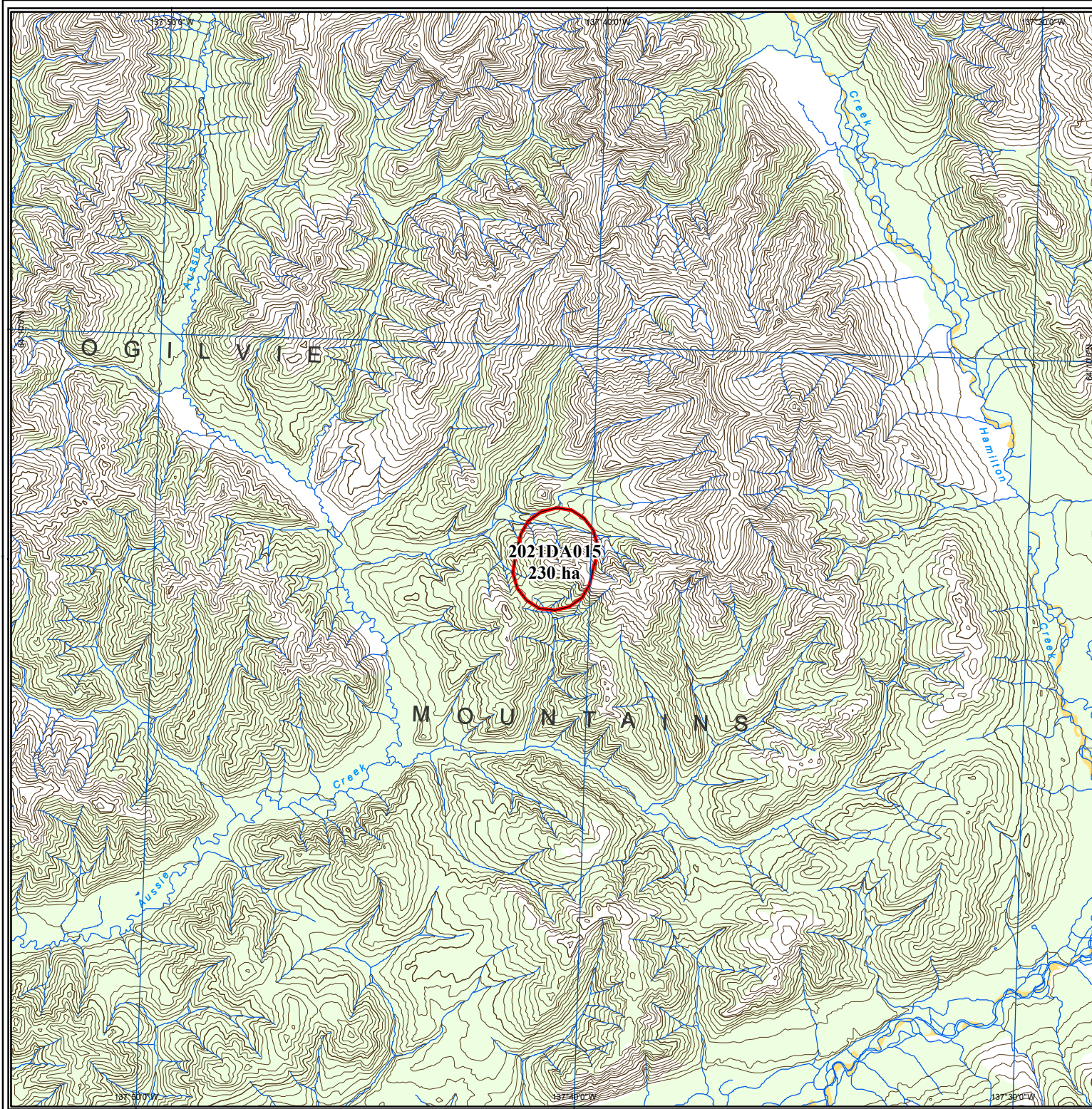
## DIGITAL DATA SOURCES AND DISCLAIMERS

National Topographic DataBase (NTDB) compiled by Natural Resources Canada at 1:250,000. Reproduced under license from Her Majesty the Queen in Right of Canada, with permission of Natural Resources Canada.



Map Compiled By:  
Wildland Fire Management  
Department of  
Community Services  
Government of Yukon

Map Date: 12/8/2021






# 2021 Yukon Wildland Fires

---  
**DA-016**

Scale 1:100,000 (NAD83)



Albers equal area projection (standard parallels: 61°40' & 68°00')

## Legend

- Fire Perimeter
- First Nation Settlement Land
- Lake
- Wetland
- Rivers & Streams
- Yukon Border

## Access

- Highway
- Main Road (2wd)
- Secondary Road (2wd)
- Limited-use road (4wd)
- Trail
- Cut line

## 1:250,000 NTS Map Series Numbers

116F	116G	116H	106E
116C	116B	116A	106D
115N	115O	115P	105M
115K	115J	115I	105L

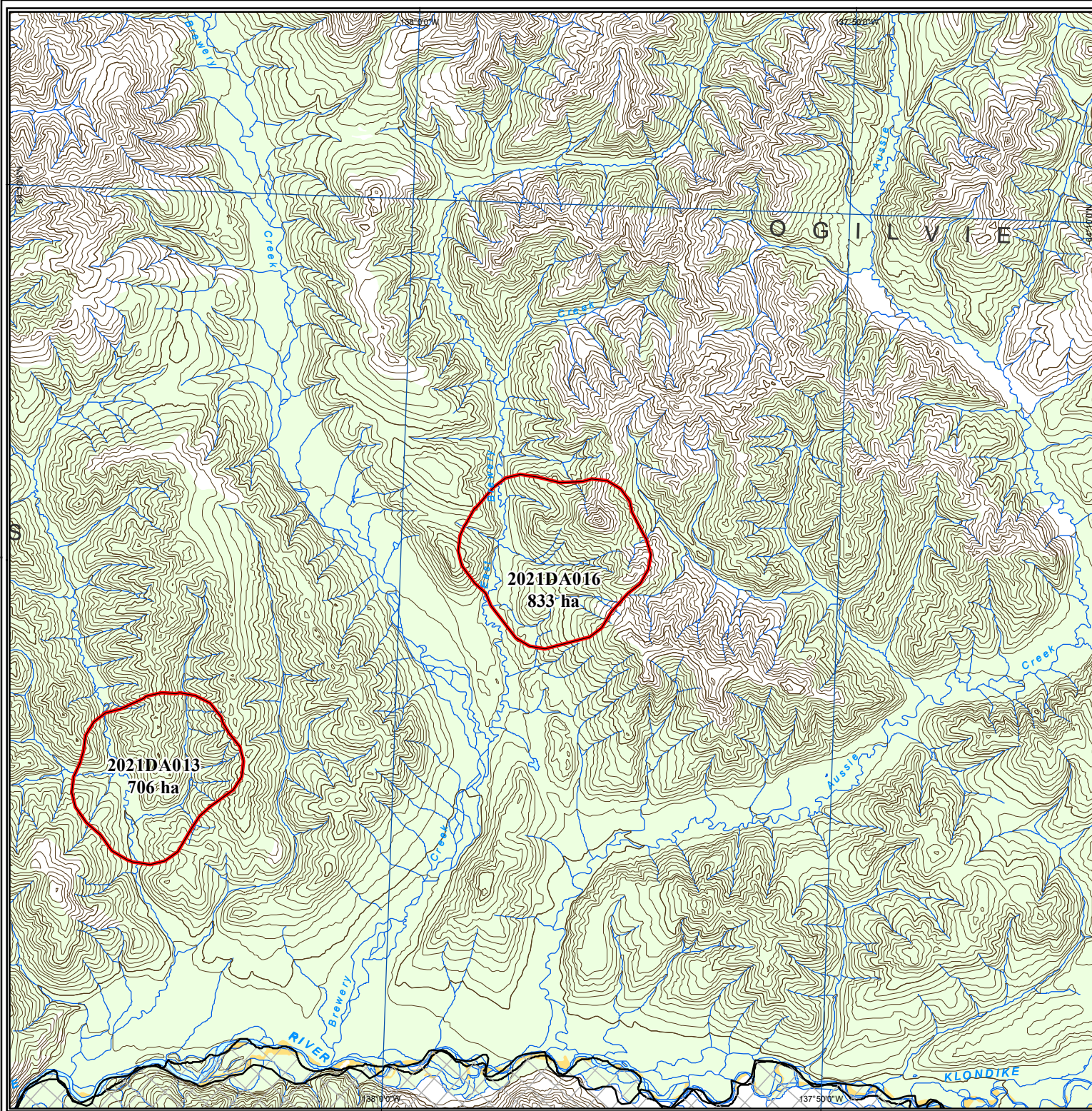
## DIGITAL DATA SOURCES AND DISCLAIMERS

National Topographic DataBase (NTDB) compiled by Natural Resources Canada at 1:250,000. Reproduced under license from Her Majesty the Queen in Right of Canada, with permission of Natural Resources Canada.



Map Compiled By:  
Wildland Fire Management  
Department of  
Community Services  
Government of Yukon

Map Date: 12/8/2021






# 2021 Yukon Wildland Fires

---  
**DA-017**

Scale 1:100,000 (NAD83)



Albers equal area projection (standard parallels: 61°40' & 68°00')

## Legend

- Fire Perimeter
- First Nation Settlement Land
- Lake
- Wetland
- Rivers & Streams
- Yukon Border

## Access

- Highway
- Main Road (2wd)
- Secondary Road (2wd)
- Limited-use road (4wd)
- Trail
- Cut line

## 1:250,000 NTS Map Series Numbers

116C	116B	116A
115N	115O	115P
115K	115J	115I
115F	115G	115H

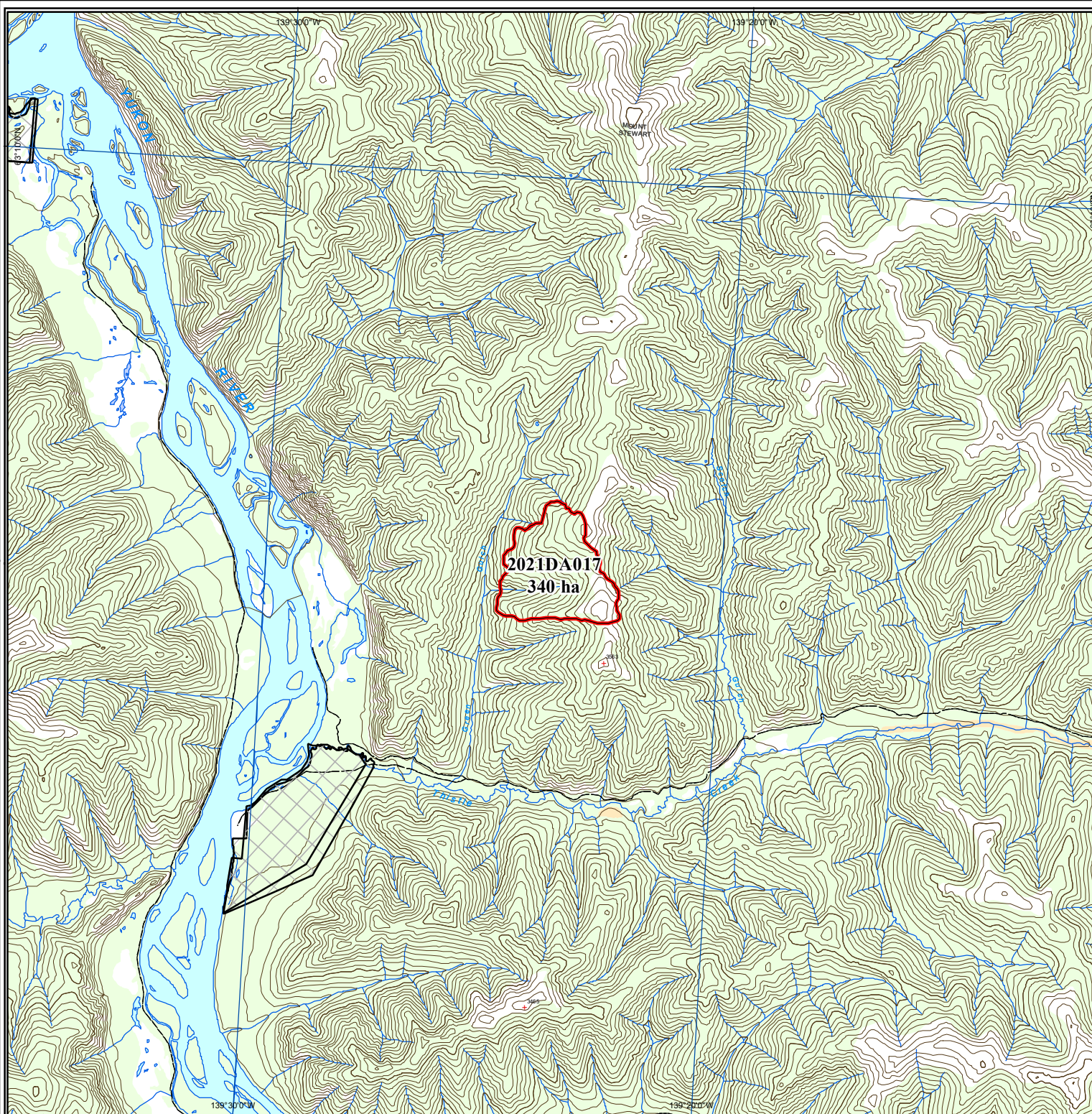
## DIGITAL DATA SOURCES AND DISCLAIMERS

National Topographic DataBase (NTDB) compiled by Natural Resources Canada at 1:250,000. Reproduced under license from Her Majesty the Queen in Right of Canada, with permission of Natural Resources Canada.



Map Compiled By:  
Wildland Fire Management  
Department of  
Community Services  
Government of Yukon

Map Date: 12/8/2021






# 2021 Yukon Wildland Fires

---  
**DA-024**

Scale 1:100,000 (NAD83)



Albers equal area projection (standard parallels: 61°40' & 68°00')

## Legend

- Fire Perimeter
- First Nation Settlement Land
- Lake
- Wetland
- Rivers & Streams
- Yukon Border

## Access

- Highway
- Main Road (2wd)
- Secondary Road (2wd)
- Limited-use road (4wd)
- Trail
- Cut line

## 1:250,000 NTS Map Series Numbers

116F	116G	116H
116C	116B	116A
115N	115O	115P
115K	115J	115I

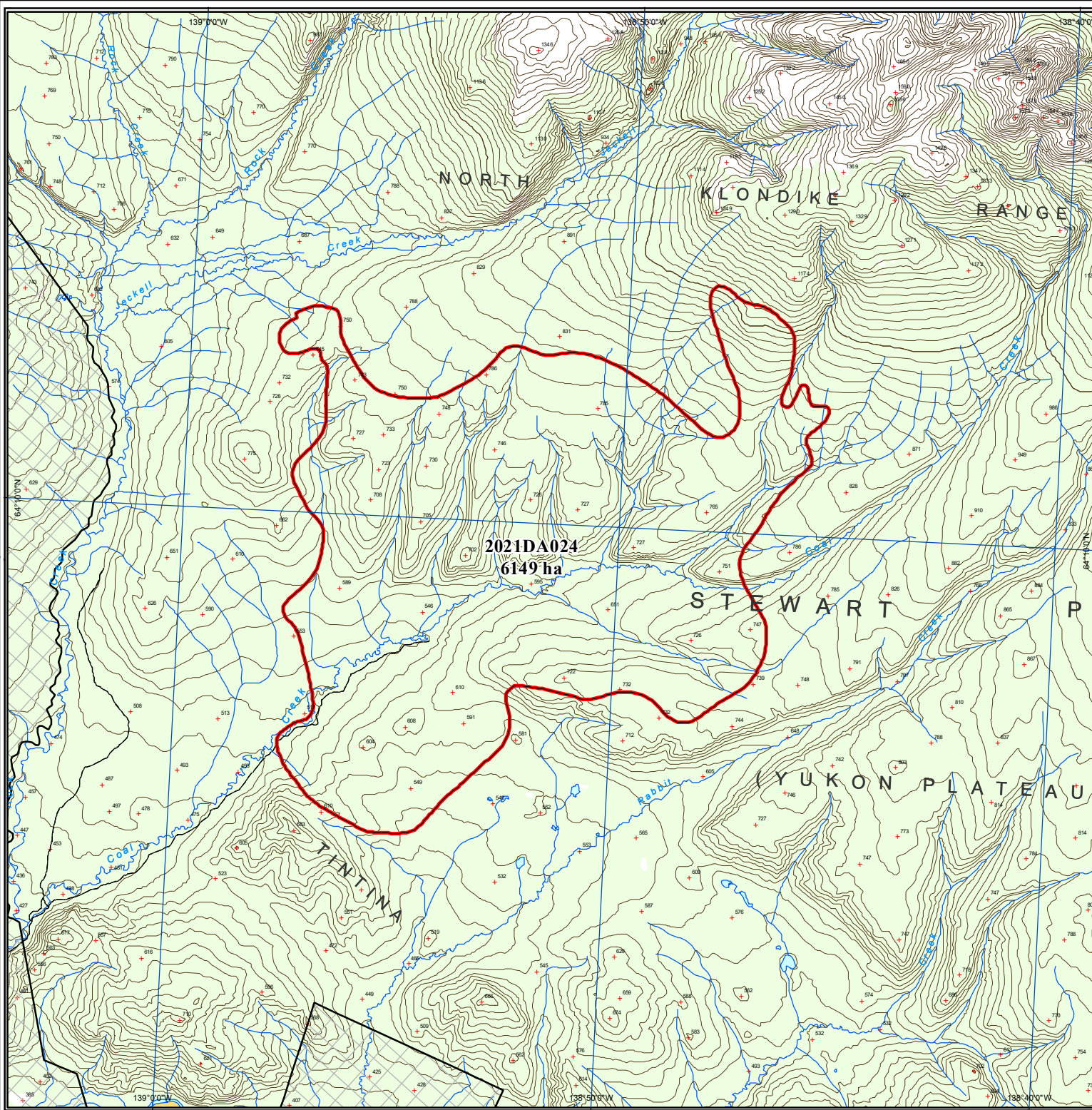
## DIGITAL DATA SOURCES AND DISCLAIMERS

National Topographic DataBase (NTDB) compiled by Natural Resources Canada at 1:250,000. Reproduced under license from Her Majesty the Queen in Right of Canada, with permission of Natural Resources Canada.



Map Compiled By:  
Wildland Fire Management  
Department of  
Community Services  
Government of Yukon

Map Date: 12/8/2021






# 2021 Yukon Wildland Fires

---  
**HJ-004**

Scale 1:100,000 (NAD83)



Albers equal area projection (standard parallels: 61°40' & 68°00')

## Legend

- Fire Perimeter
- First Nation Settlement Land
- Lake
- Wetland
- Rivers & Streams
- Yukon Border

## Access

- Highway
- Main Road (2wd)
- Secondary Road (2wd)
- Limited-use road (4wd)
- Trail
- Cut line

## 1:250,000 NTS Map Series Numbers

115J	115I	105L
115G	115H	105E
115B	115A	105D
114O	114P	104M

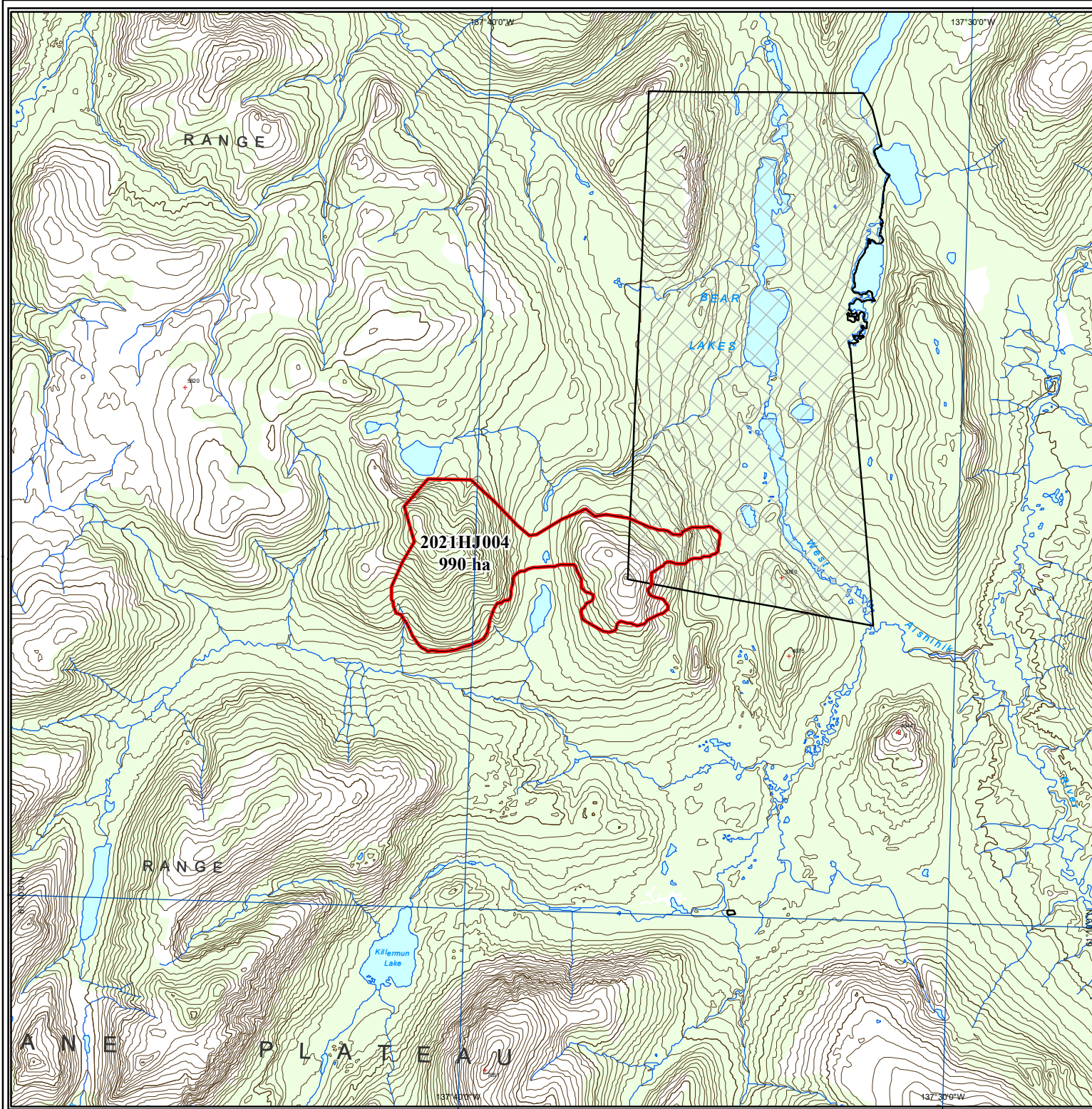
## DIGITAL DATA SOURCES AND DISCLAIMERS

National Topographic DataBase (NTDB) compiled by Natural Resources Canada at 1:250,000. Reproduced under license from Her Majesty the Queen in Right of Canada, with permission of Natural Resources Canada.



Map Compiled By:  
Wildland Fire Management  
Department of  
Community Services  
Government of Yukon

Map Date: 12/8/2021






# 2021 Yukon Wildland Fires

---  
**MA-001**

Scale 1:100,000 (NAD83)



Albers equal area projection (standard parallels: 61°40' & 68°00')

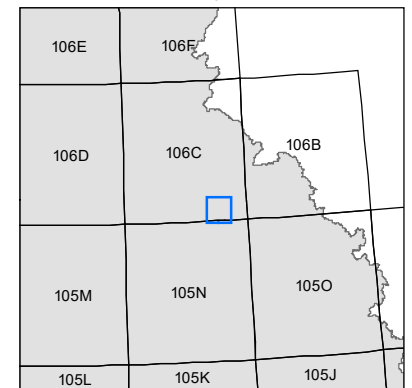
## Legend

- Fire Perimeter
- First Nation Settlement Land
- Lake
- Wetland
- Rivers & Streams
- Yukon Border

## Access

- Highway
- Main Road (2wd)
- Secondary Road (2wd)
- Limited-use road (4wd)
- Trail
- Cut line

## 1:250,000 NTS Map Series Numbers

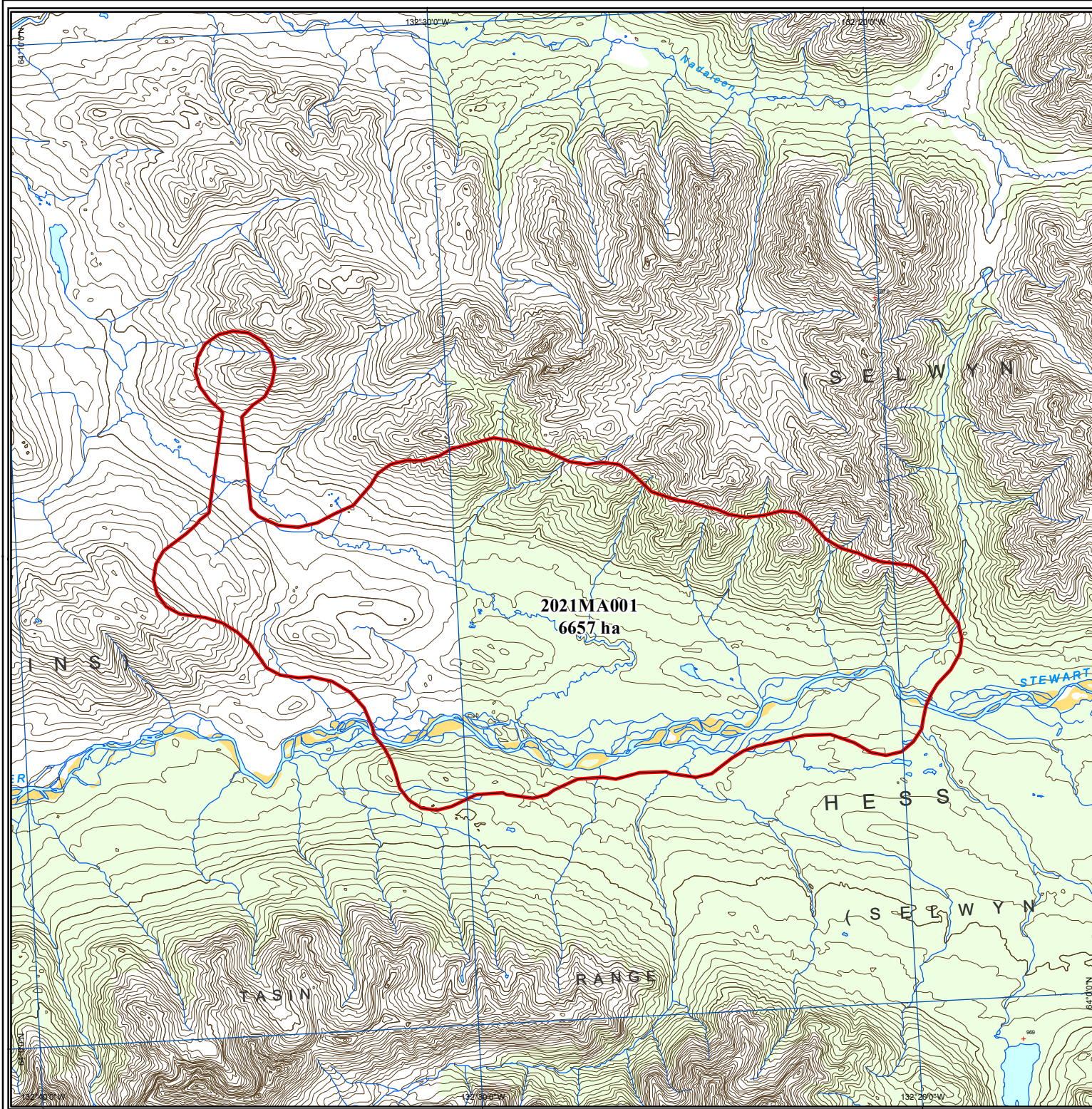


## DIGITAL DATA SOURCES AND DISCLAIMERS

National Topographic DataBase (NTDB) compiled by Natural Resources Canada at 1:250,000. Reproduced with license from Her Majesty the Queen in Right of Canada, with permission of Natural Resources Canada.

Map Compiled By:  
Wildland Fire Management  
Department of  
Community Services  
Government of Yukon

Map Date: 12/8/2021






# 2021 Yukon Wildland Fires

---  
**MA-003**

Scale 1:250,000 (NAD83)



Albers equal area projection (standard parallels: 61°40' & 68°00')

## Legend

- Fire Perimeter
- First Nation Settlement Land
- Lake
- Wetland
- Rivers & Streams
- Yukon Border

## Access

- Highway
- Main Road (2wd)
- Secondary Road (2wd)
- Limited-use road (4wd)
- Trail
- Cut line

## 1:250,000 NTS Map Series Numbers

116B	116A	106D
115O	115P	105M
115J	115I	105L

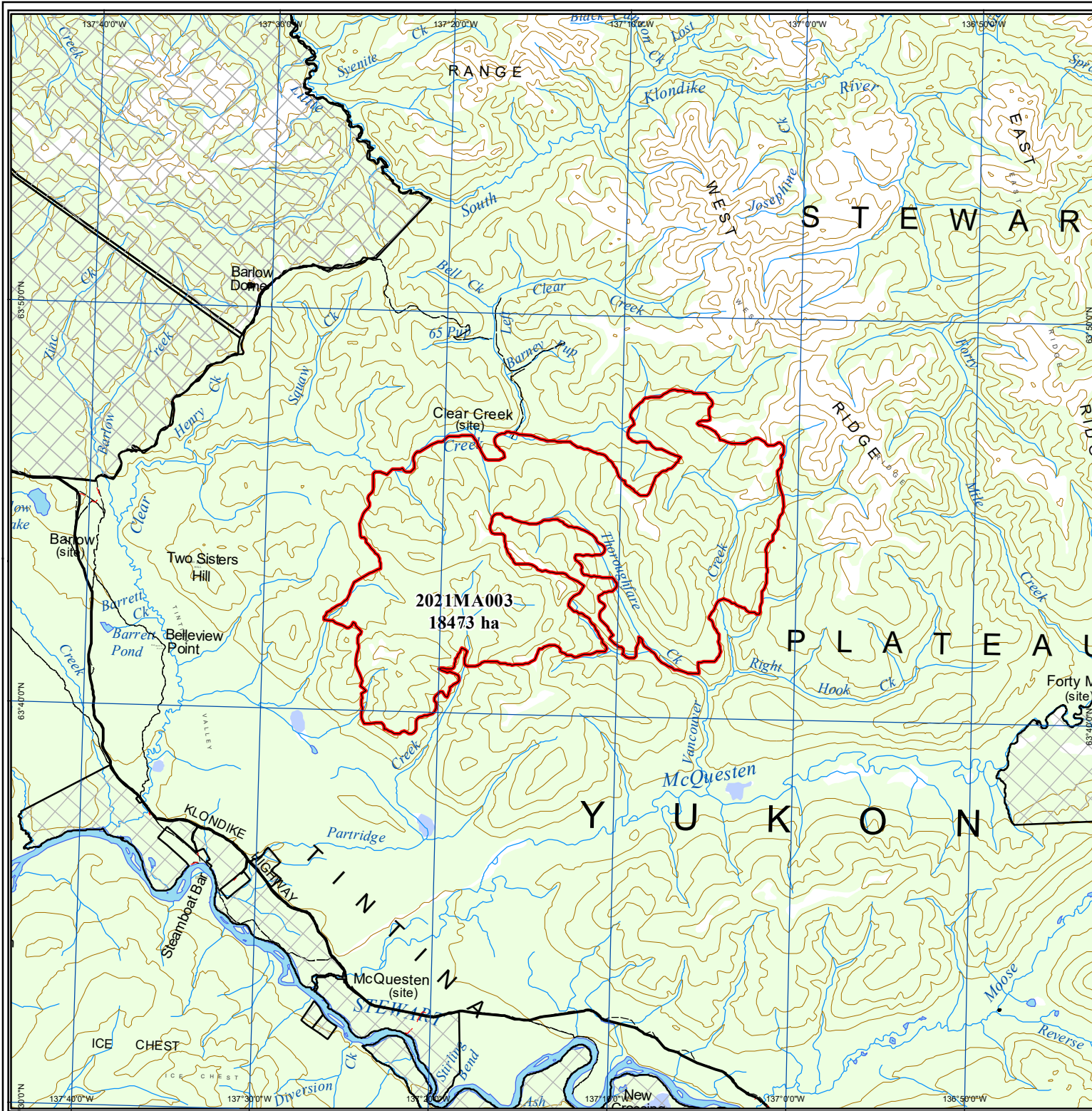
## DIGITAL DATA SOURCES AND DISCLAIMERS

National Topographic DataBase (NTDB) compiled by Natural Resources Canada at 1:250,000. Reproduced under license from Her Majesty the Queen in Right of Canada, with permission of Natural Resources Canada.



Map Compiled By:  
Wildland Fire Management  
Department of  
Community Services  
Government of Yukon

Map Date: 12/8/2021

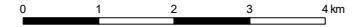




# 2021 Yukon Wildland Fires

---  
**MA-004**

Scale 1:100,000 (NAD83)



Albers equal area projection (standard parallels: 61°40' & 68°00')

## Legend

- Fire Perimeter
- First Nation Settlement Land
- Lake
- Wetland
- Rivers & Streams
- Yukon Border

## Access

- Highway
- Main Road (2wd)
- Secondary Road (2wd)
- Limited-use road (4wd)
- Trail
- Cut line

## 1:250,000 NTS Map Series Numbers

116H	106E	106F	
116A	106D	106C	106B
115P	105M	105N	105O
115I	105L	105K	105J

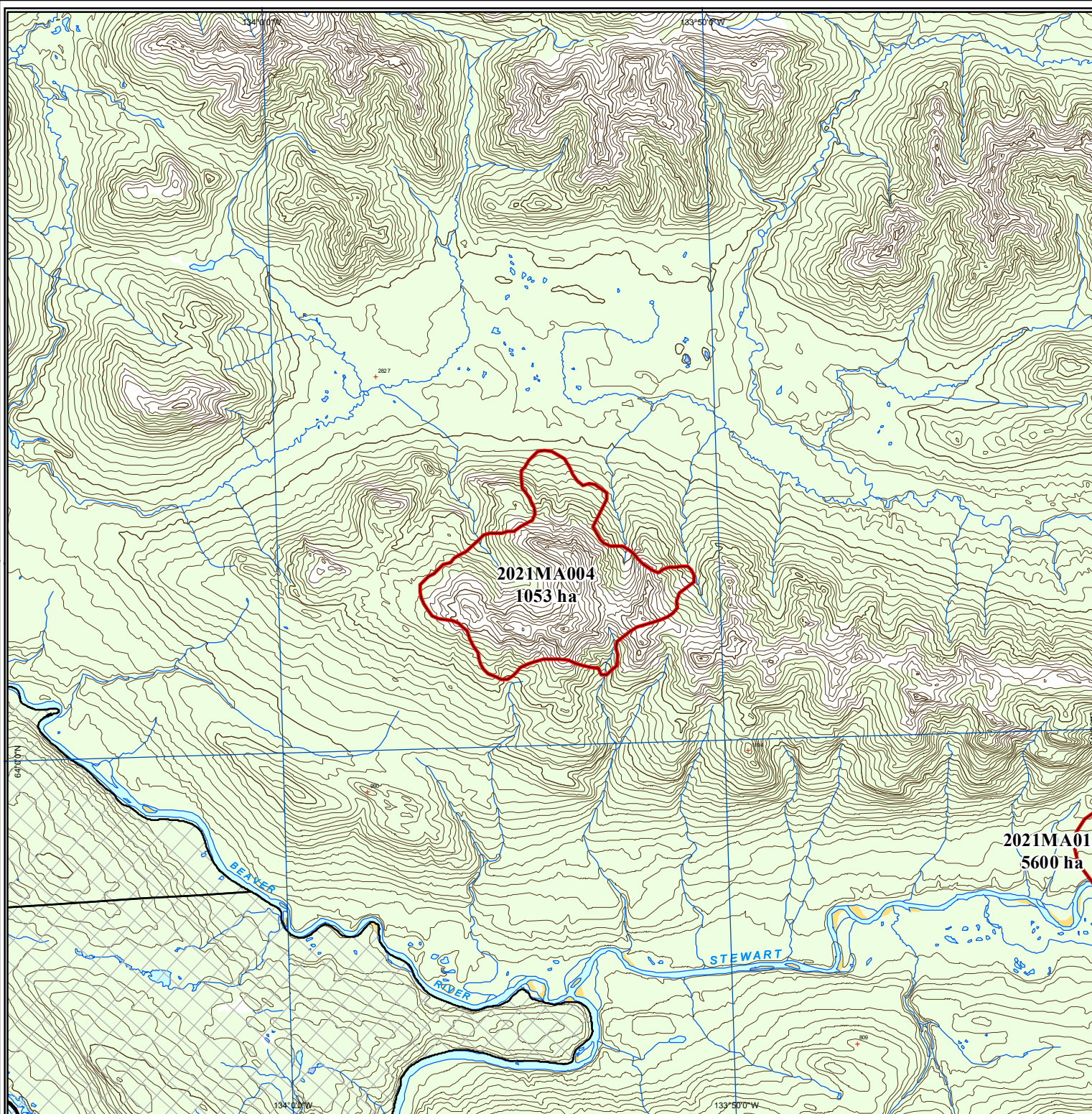
## DIGITAL DATA SOURCES AND DISCLAIMERS

National Topographic DataBase (NTDB) compiled by Natural Resources Canada at 1:250,000. Reproduced with license from Her Majesty the Queen in Right of Canada, with permission of Natural Resources Canada.



Map Compiled By:  
Wildland Fire Management  
Department of  
Community Services  
Government of Yukon

Map Date: 12/8/2021



**2021MA004**  
1053 ha

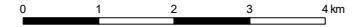
**2021MA014**  
5600 ha



# 2021 Yukon Wildland Fires

---  
**MA-005**

Scale 1:100,000 (NAD83)



Albers equal area projection (standard parallels: 61°40' & 68°00')

## Legend

- Fire Perimeter
- First Nation Settlement Land
- Lake
- Wetland
- Rivers & Streams
- Yukon Border

## Access

- Highway
- Main Road (2wd)
- Secondary Road (2wd)
- Limited-use road (4wd)
- Trail
- Cut line

## 1:250,000 NTS Map Series Numbers

116G	116H	106E	106F
116B	116A	106D	106C
115O	115P	105M	105N

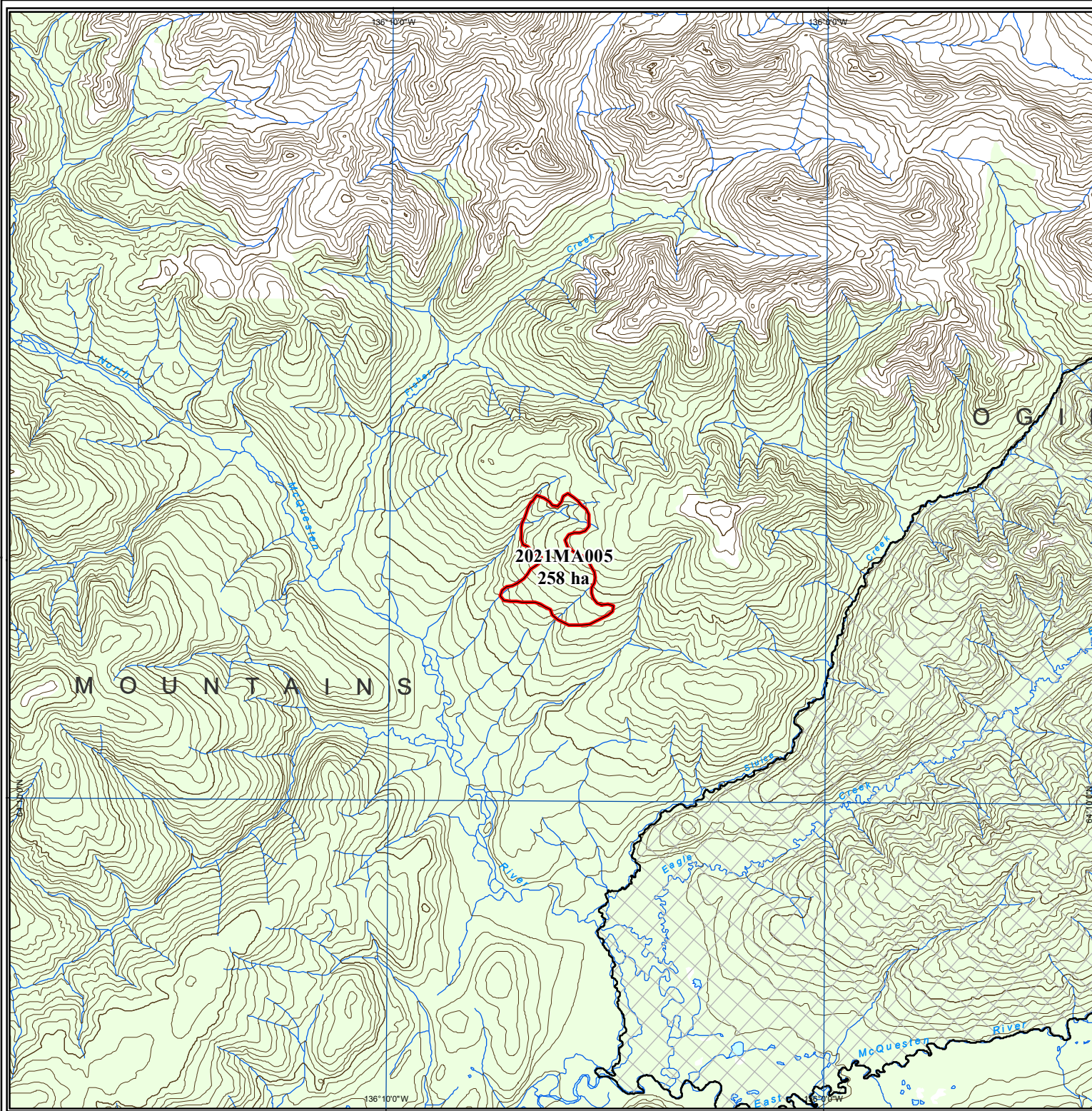
## DIGITAL DATA SOURCES AND DISCLAIMERS

National Topographic DataBase (NTDB) compiled by Natural Resources Canada at 1:250,000. Reproduced under license from Her Majesty the Queen in Right of Canada, with permission of Natural Resources Canada.



Map Compiled By:  
Wildland Fire Management  
Department of  
Community Services  
Government of Yukon

Map Date: 12/8/2021

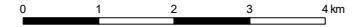




# 2021 Yukon Wildland Fires

---  
**MA-006**

Scale 1:100,000 (NAD83)



Albers equal area projection (standard parallels: 61°40' & 68°00')

## Legend

- Fire Perimeter
- First Nation Settlement Land
- Lake
- Wetland
- Rivers & Streams
- Yukon Border

## Access

- Highway
- Main Road (2wd)
- Secondary Road (2wd)
- Limited-use road (4wd)
- Trail
- Cut line

## 1:250,000 NTS Map Series Numbers

116A	106D	106C
115P	105M	105N
115I	105L	105K

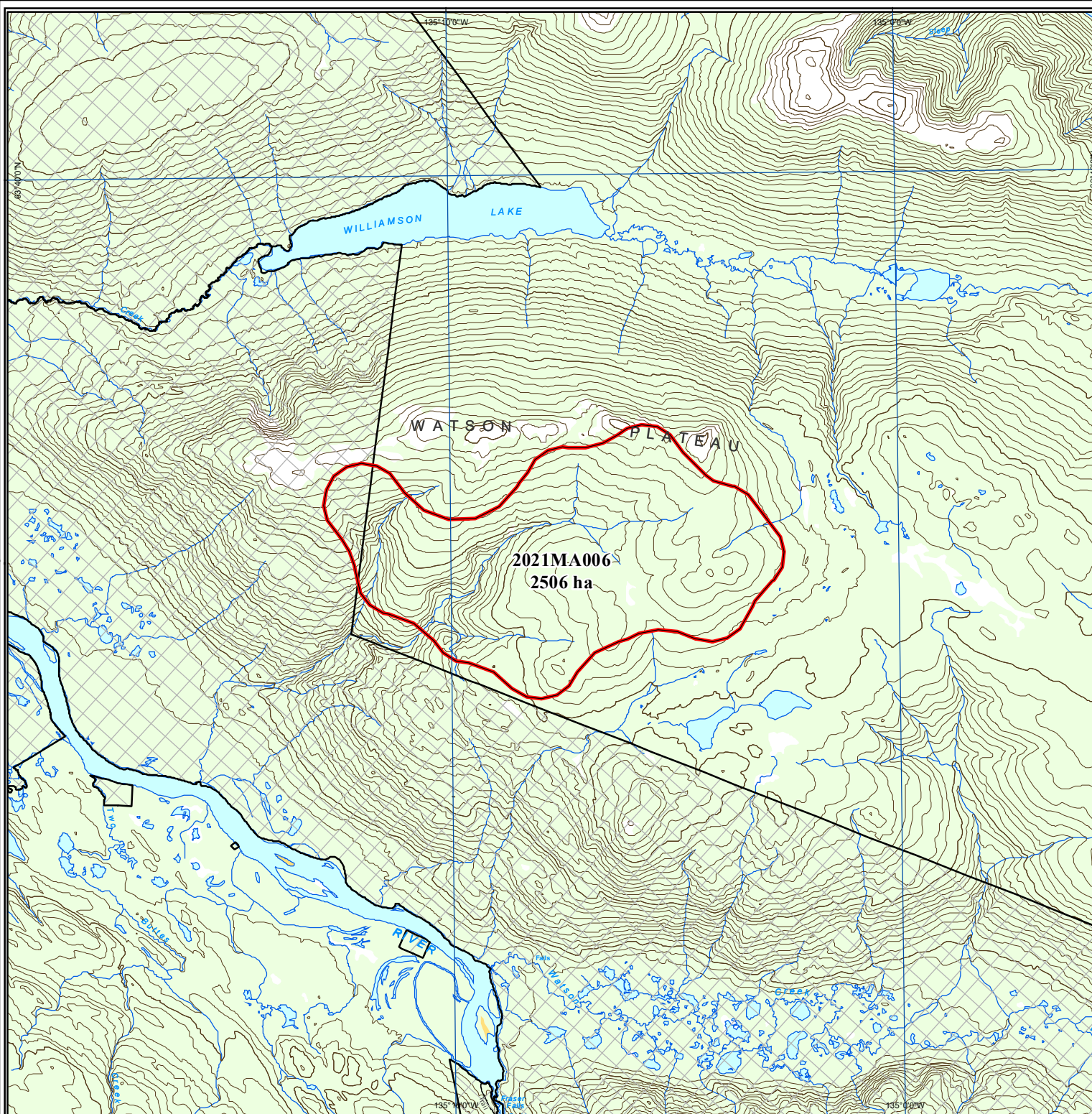
## DIGITAL DATA SOURCES AND DISCLAIMERS

National Topographic DataBase (NTDB) compiled by Natural Resources Canada at 1:250,000. Reproduced under license from Her Majesty the Queen in Right of Canada, with permission of Natural Resources Canada.



Map Compiled By:  
Wildland Fire Management  
Department of  
Community Services  
Government of Yukon

Map Date: 12/8/2021

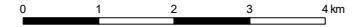




# 2021 Yukon Wildland Fires

---  
**MA-008**

Scale 1:100,000 (NAD83)



Albers equal area projection (standard parallels: 61°40' & 68°00')

## Legend

- Fire Perimeter
- First Nation Settlement Land
- Lake
- Wetland
- Rivers & Streams
- Yukon Border

## Access

- Highway
- Main Road (2wd)
- Secondary Road (2wd)
- Limited-use road (4wd)
- Trail
- Cut line

## 1:250,000 NTS Map Series Numbers

116A	106D	106C
115P	<b>105M</b>	105N
115I	105L	105K

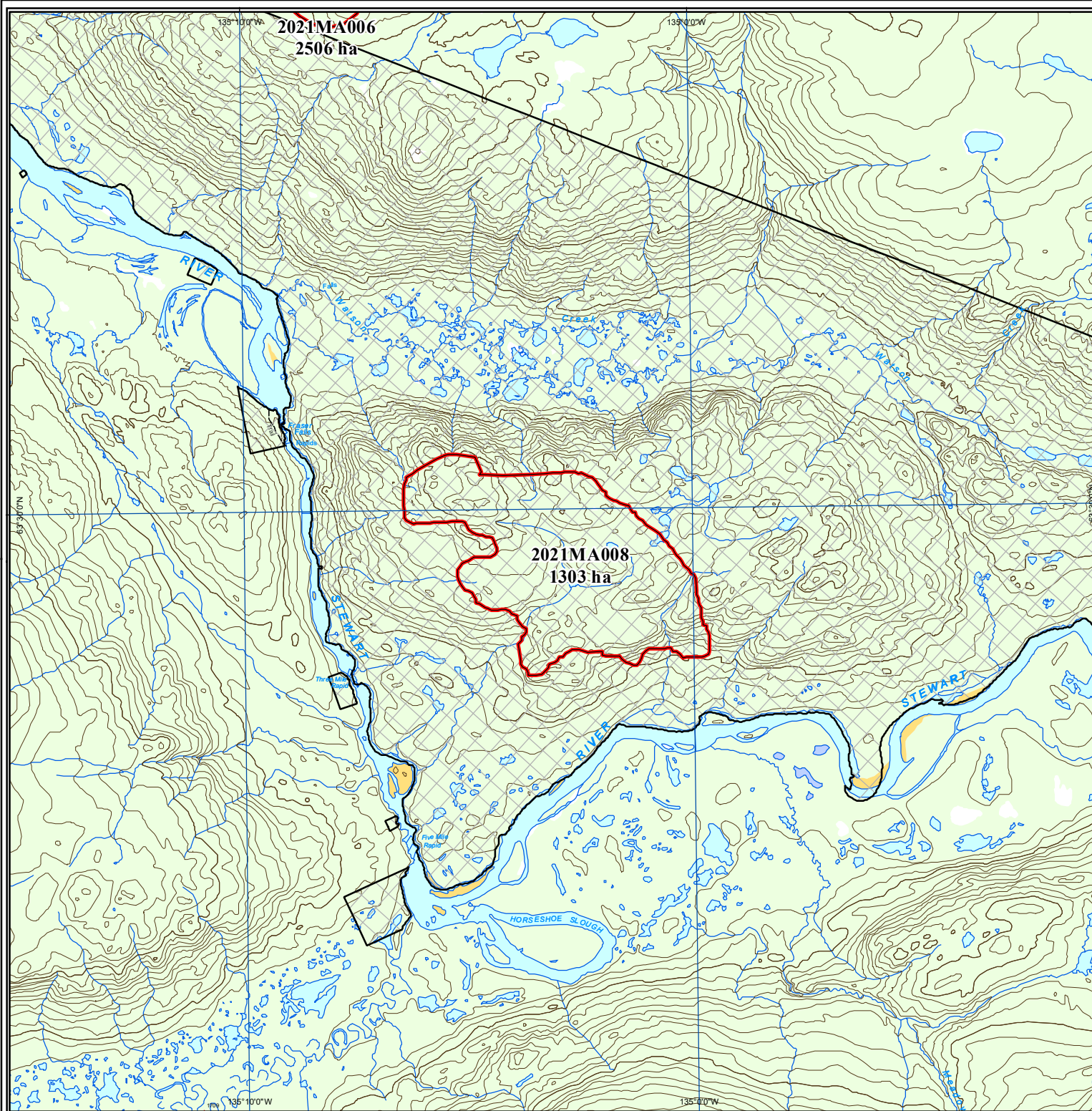
## DIGITAL DATA SOURCES AND DISCLAIMERS

National Topographic DataBase (NTDB) compiled by Natural Resources Canada at 1:250,000. Reproduced under license from Her Majesty the Queen in Right of Canada, with permission of Natural Resources Canada.



Map Compiled By:  
Wildland Fire Management  
Department of  
Community Services  
Government of Yukon

Map Date: 12/8/2021

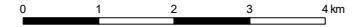




# 2021 Yukon Wildland Fires

---  
**MA-010**

Scale 1:100,000 (NAD83)



Albers equal area projection (standard parallels: 61°40' & 68°00')

## Legend

- Fire Perimeter
- First Nation Settlement Land
- Lake
- Wetland
- Rivers & Streams
- Yukon Border

## Access

- Highway
- Main Road (2wd)
- Secondary Road (2wd)
- Limited-use road (4wd)
- Trail
- Cut line

## 1:250,000 NTS Map Series Numbers

106E	106F	
106D	106C	106B
105M	105N	105O
105L	105K	105J

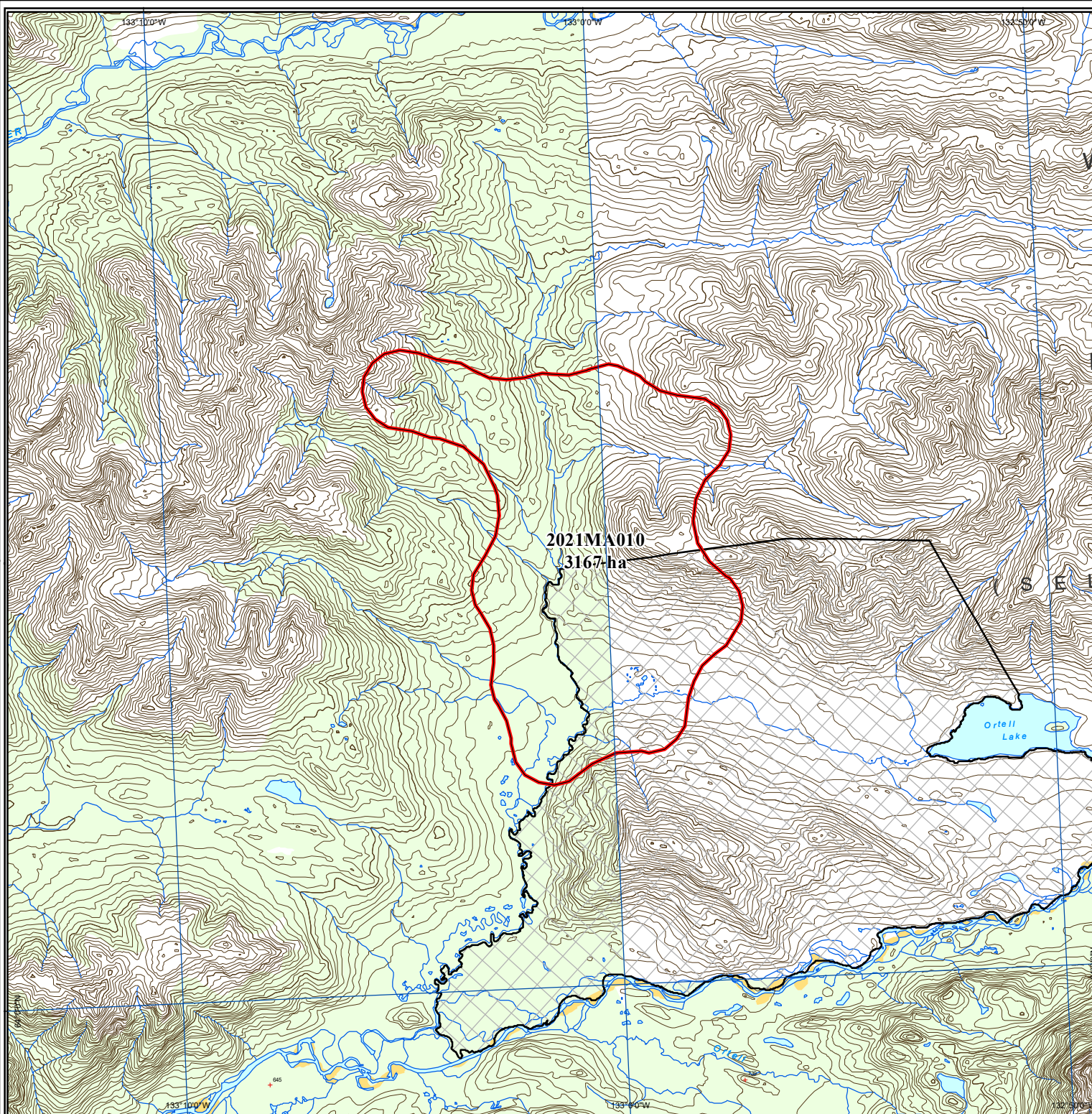
## DIGITAL DATA SOURCES AND DISCLAIMERS

National Topographic DataBase (NTDB) compiled by Natural Resources Canada at 1:250,000. Reproduced under license from Her Majesty the Queen in Right of Canada, with permission of Natural Resources Canada.



Map Compiled By:  
Wildland Fire Management  
Department of  
Community Services  
Government of Yukon

Map Date: 12/8/2021





# 2021 Yukon Wildland Fires

---  
**MA-011**

Scale 1:250,000 (NAD83)



Albers equal area projection (standard parallels: 61°40' & 68°00')

## Legend

- Fire Perimeter
- First Nation Settlement Land
- Lake
- Wetland
- Rivers & Streams
- Yukon Border

## Access

- Highway
- Main Road (2wd)
- Secondary Road (2wd)
- Limited-use road (4wd)
- Trail
- Cut line

## 1:250,000 NTS Map Series Numbers

106D	106C	106B
105M	105N	105O
105L	105K	105J
105E	105F	105G

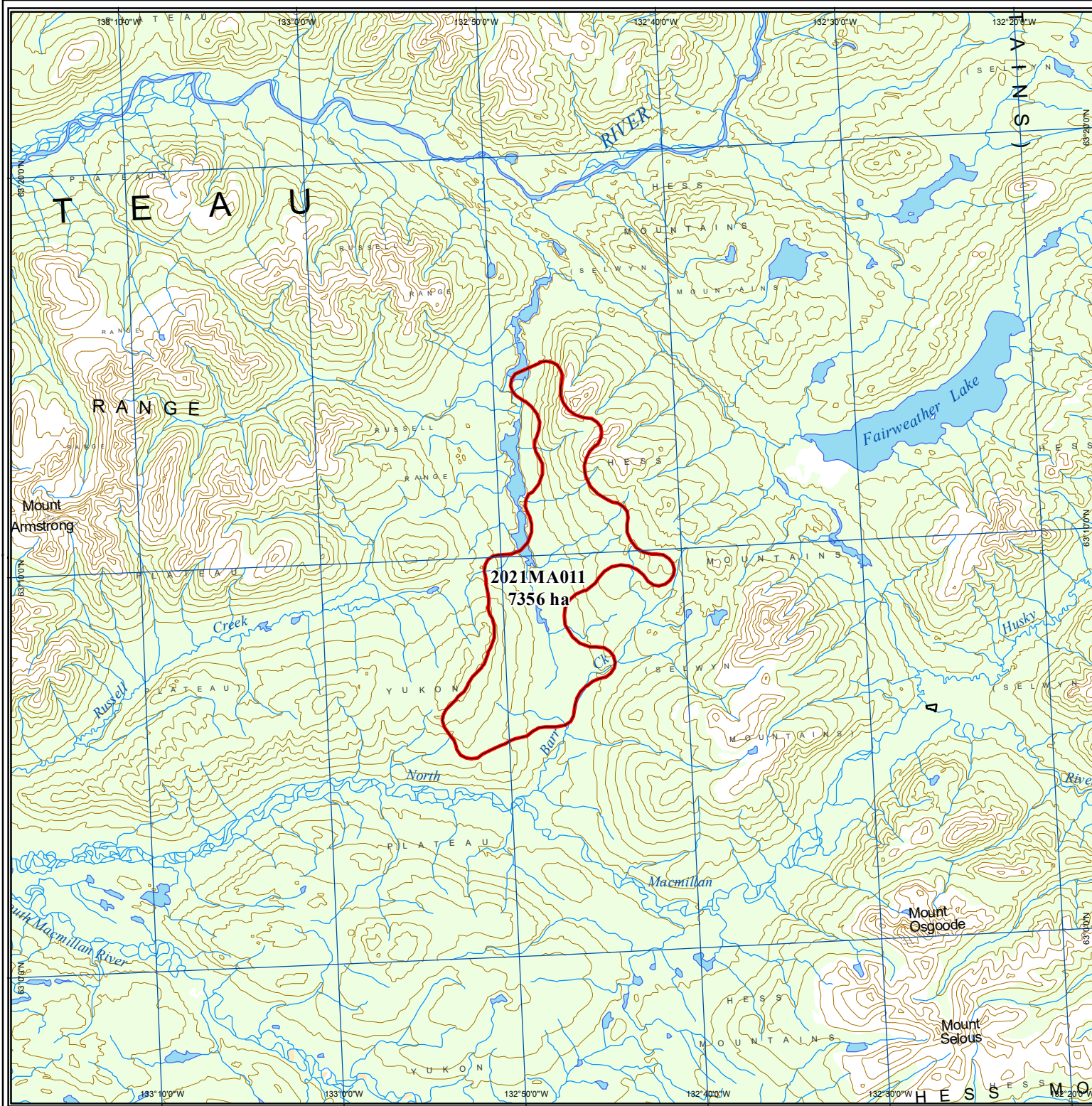
## DIGITAL DATA SOURCES AND DISCLAIMERS

National Topographic DataBase (NTDB) compiled by Natural Resources Canada at 1:250,000. Reproduced under license from Her Majesty the Queen in Right of Canada, with permission of Natural Resources Canada.



Map Compiled By:  
Wildland Fire Management  
Department of  
Community Services  
Government of Yukon

Map Date: 12/8/2021



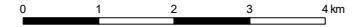
**2021MA011**  
7356 ha



# 2021 Yukon Wildland Fires

---  
**MA-012**

Scale 1:100,000 (NAD83)



Albers equal area projection (standard parallels: 61°40' & 68°00')

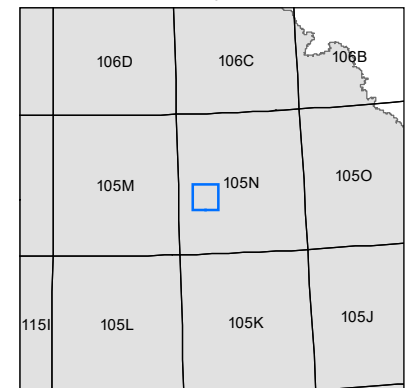
## Legend

- Fire Perimeter
- First Nation Settlement Land
- Lake
- Wetland
- Rivers & Streams
- Yukon Border

## Access

- Highway
- Main Road (2wd)
- Secondary Road (2wd)
- Limited-use road (4wd)
- Trail
- Cut line

## 1:250,000 NTS Map Series Numbers



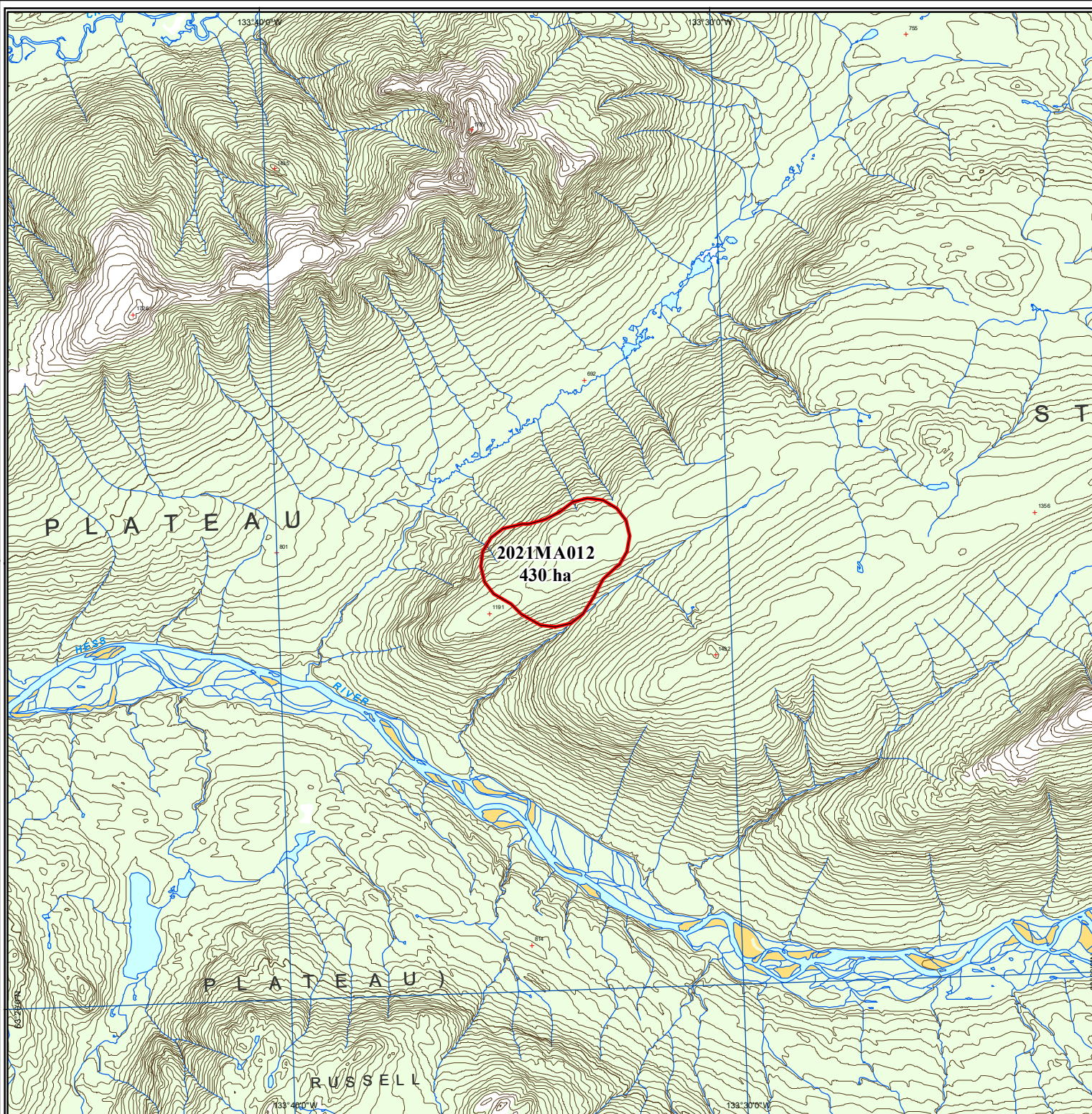
## DIGITAL DATA SOURCES AND DISCLAIMERS

National Topographic DataBase (NTDB) compiled by Natural Resources Canada at 1:250,000. Reproduced under license from Her Majesty the Queen in Right of Canada, with permission of Natural Resources Canada.



Map Compiled By:  
Wildland Fire Management  
Department of  
Community Services  
Government of Yukon

Map Date: 12/8/2021

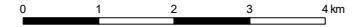




# 2021 Yukon Wildland Fires

---  
**MA-013**

Scale 1:100,000 (NAD83)



Albers equal area projection (standard parallels: 61°40' & 68°00')

## Legend

- Fire Perimeter
- First Nation Settlement Land
- Lake
- Wetland
- Rivers & Streams
- Yukon Border

## Access

- Highway
- Main Road (2wd)
- Secondary Road (2wd)
- Limited-use road (4wd)
- Trail
- Cut line

## 1:250,000 NTS Map Series Numbers

116A	106D	106C	106B
115P	105M	105N	105O
115I	105L	105K	105J

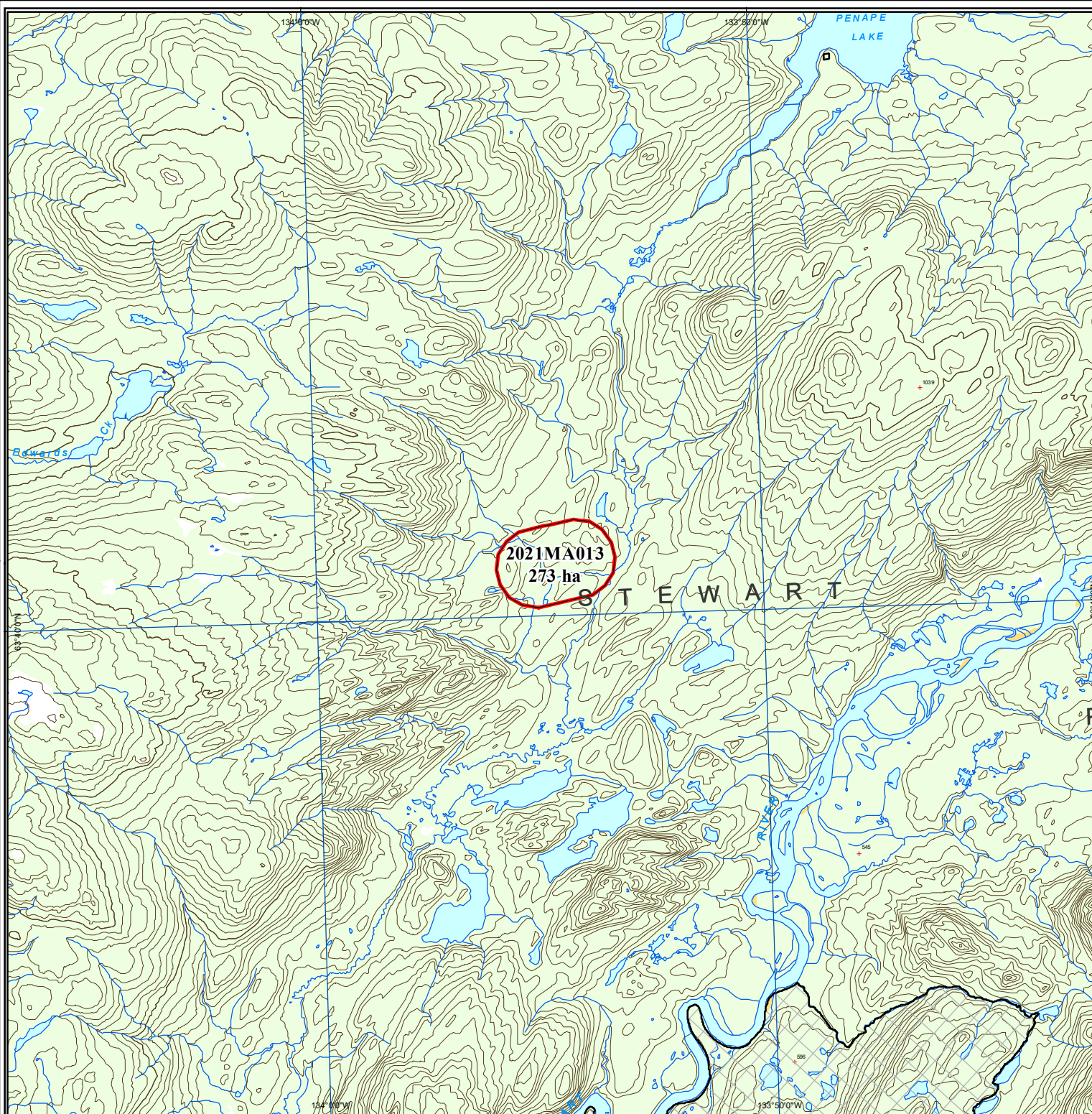
## DIGITAL DATA SOURCES AND DISCLAIMERS

National Topographic DataBase (NTDB) compiled by Natural Resources Canada at 1:250,000. Reproduced under license from Her Majesty the Queen in Right of Canada, with permission of Natural Resources Canada.



Map Compiled By:  
Wildland Fire Management  
Department of  
Community Services  
Government of Yukon

Map Date: 12/8/2021






# 2021 Yukon Wildland Fires

---  
**MA-014**

Scale 1:100,000 (NAD83)



Albers equal area projection (standard parallels: 61°40' & 68°00')

## Legend

- Fire Perimeter
- First Nation Settlement Land
- Lake
- Wetland
- Rivers & Streams
- Yukon Border

## Access

- Highway
- Main Road (2wd)
- Secondary Road (2wd)
- Limited-use road (4wd)
- Trail
- Cut line

## 1:250,000 NTS Map Series Numbers

	106E	106F	
	106D	106C	106B
	105M	105N	105O
115I	105L	105K	105J

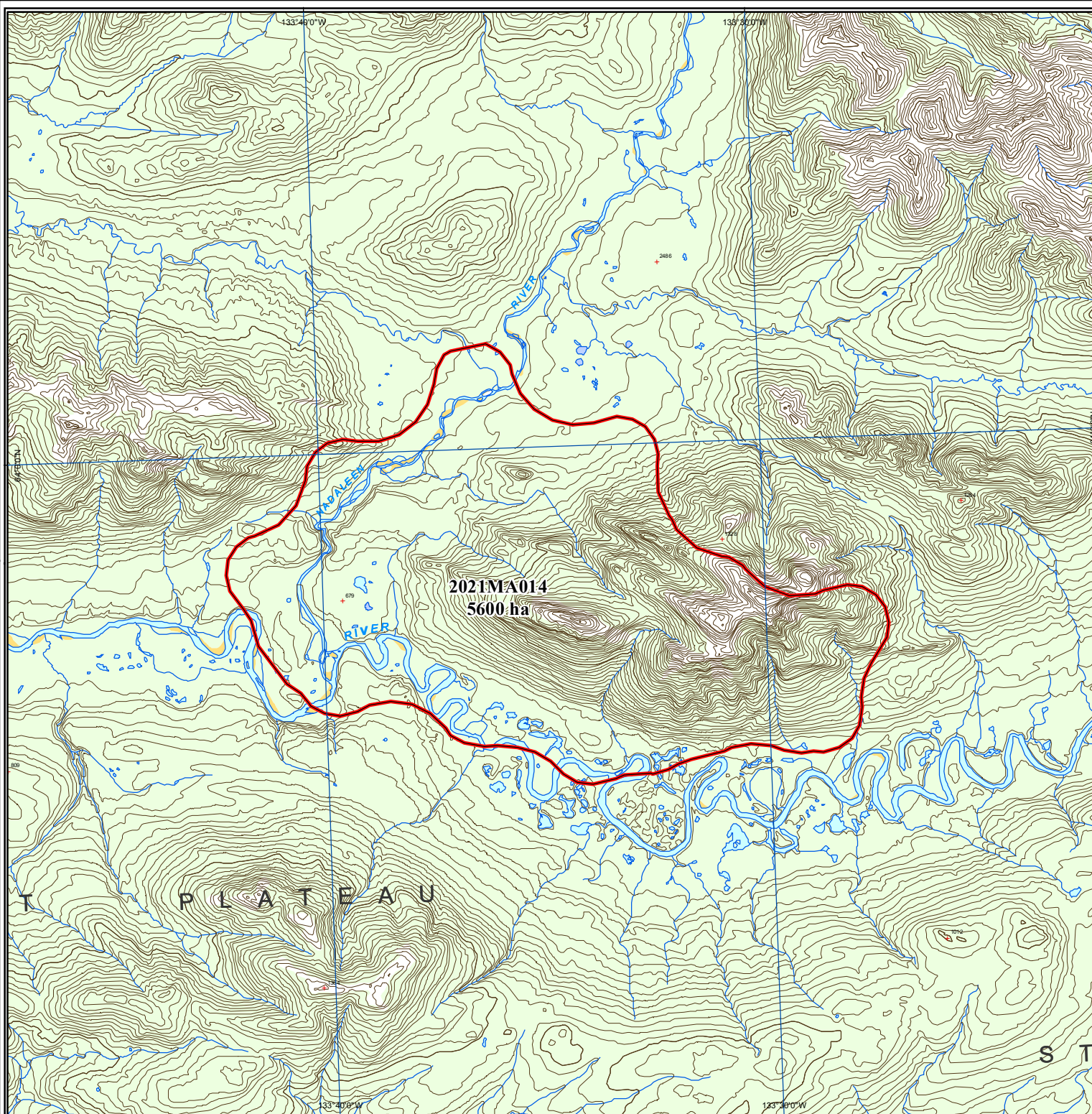
## DIGITAL DATA SOURCES AND DISCLAIMERS

National Topographic DataBase (NTDB) compiled by Natural Resources Canada at 1:250,000. Reproduced under license from Her Majesty the Queen in Right of Canada, with permission of Natural Resources Canada.



Map Compiled By:  
Wildland Fire Management  
Department of  
Community Services  
Government of Yukon

Map Date: 12/8/2021






# 2021 Yukon Wildland Fires

---  
**MA-015**

Scale 1:100,000 (NAD83)



Albers equal area projection (standard parallels: 61°40' & 68°00')

## Legend

- Fire Perimeter
- First Nation Settlement Land
- Lake
- Wetland
- Rivers & Streams
- Yukon Border

## Access

- Highway
- Main Road (2wd)
- Secondary Road (2wd)
- Limited-use road (4wd)
- Trail
- Cut line

## 1:250,000 NTS Map Series Numbers

116H	106E	106F	
116A	106D	106C	
115P	105M	105N	
115I	105L	105K	

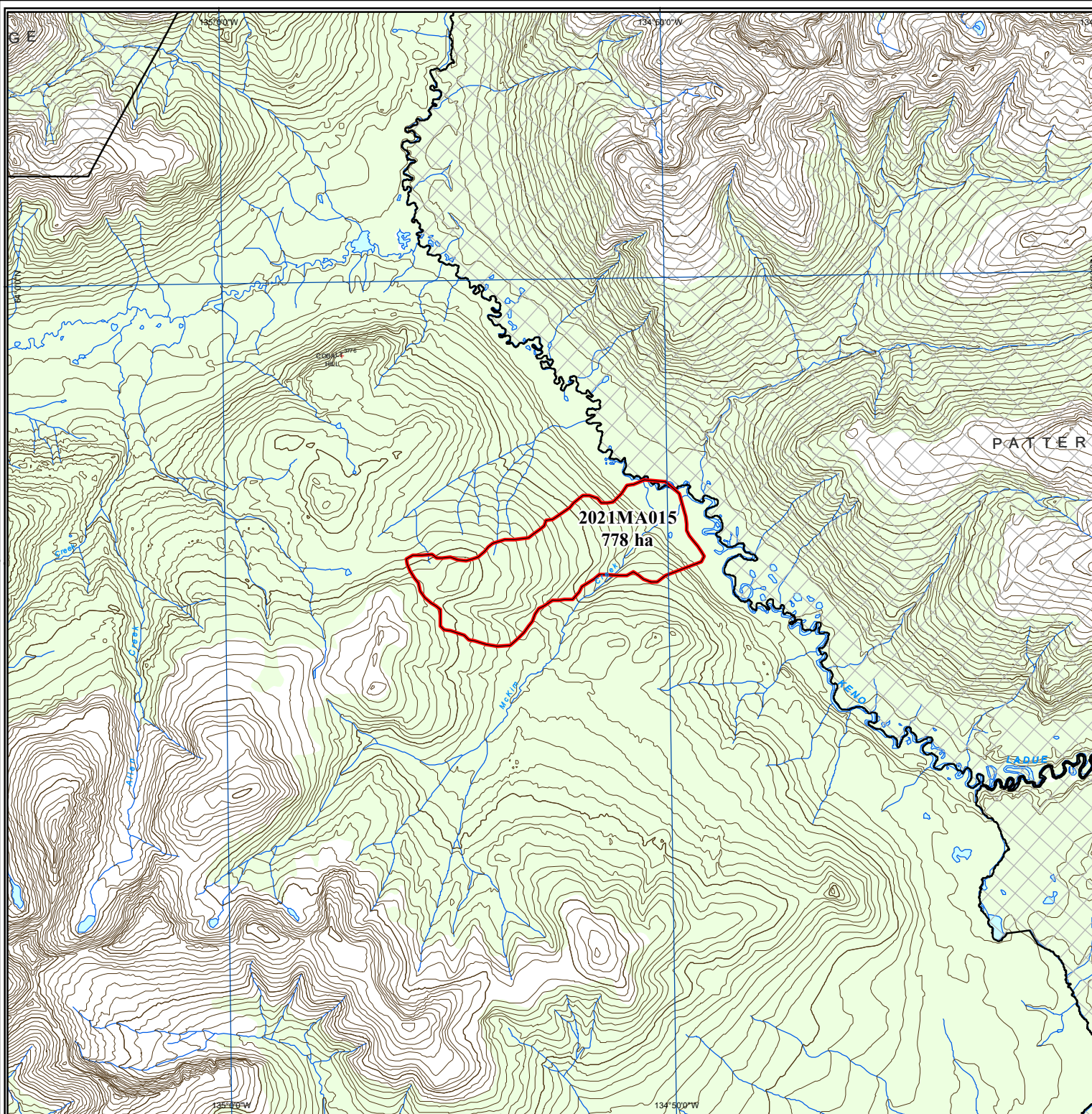
## DIGITAL DATA SOURCES AND DISCLAIMERS

National Topographic DataBase (NTDB) compiled by Natural Resources Canada at 1:250,000. Reproduced under license from Her Majesty the Queen in Right of Canada, with permission of Natural Resources Canada.



Map Compiled By:  
Wildland Fire Management  
Department of  
Community Services  
Government of Yukon

Map Date: 12/8/2021






# 2021 Yukon Wildland Fires

---  
**OC-001**

Scale 1:100,000 (NAD83)



Albers equal area projection (standard parallels: 61°40' & 68°00')

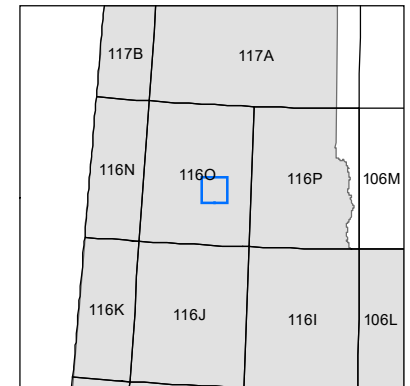
## Legend

- Fire Perimeter
- First Nation Settlement Land
- Lake
- Wetland
- Rivers & Streams
- Yukon Border

## Access

- Highway
- Main Road (2wd)
- Secondary Road (2wd)
- Limited-use road (4wd)
- Trail
- Cut line

## 1:250,000 NTS Map Series Numbers



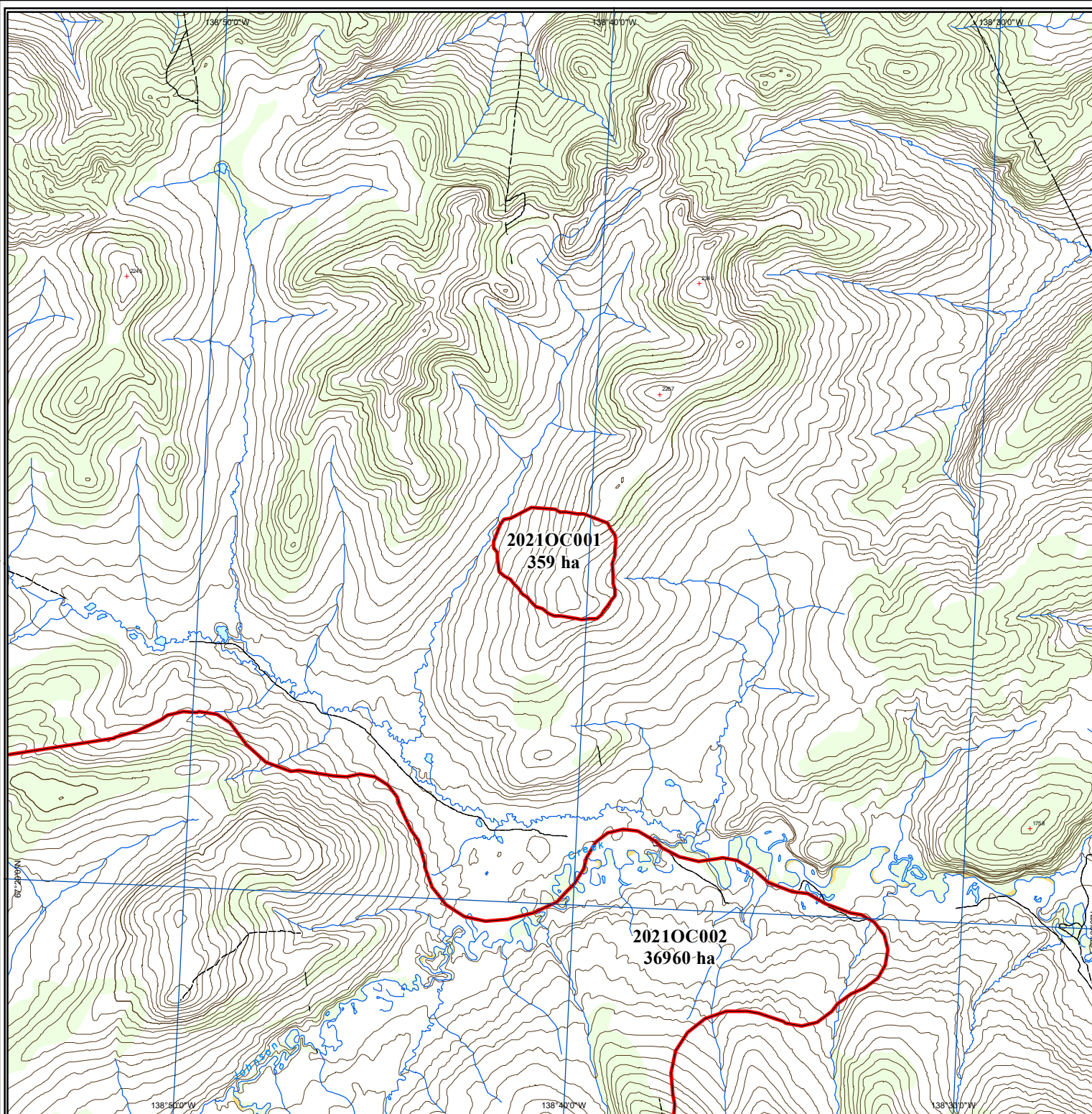
## DIGITAL DATA SOURCES AND DISCLAIMERS

National Topographic DataBase (NTDB) compiled by Natural Resources Canada at 1:250,000. Reproduced under license from Her Majesty the Queen in Right of Canada, with permission of Natural Resources Canada.



Map Compiled By:  
Wildland Fire Management  
Department of  
Community Services  
Government of Yukon

Map Date: 12/8/2021






# 2021 Yukon Wildland Fires

---  
**OC-002**

Scale 1:250,000 (NAD83)



Albers equal area projection (standard parallels: 61°40' & 68°00')

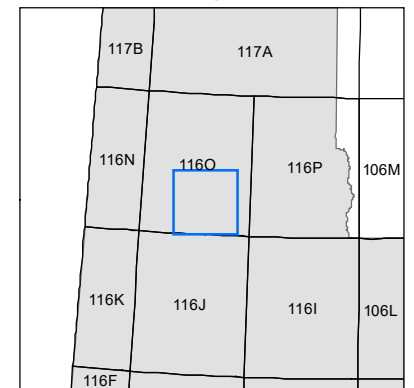
## Legend

- Fire Perimeter
- First Nation Settlement Land
- Lake
- Wetland
- Rivers & Streams
- Yukon Border

## Access

- Highway
- Main Road (2wd)
- Secondary Road (2wd)
- Limited-use road (4wd)
- Trail
- Cut line

## 1:250,000 NTS Map Series Numbers



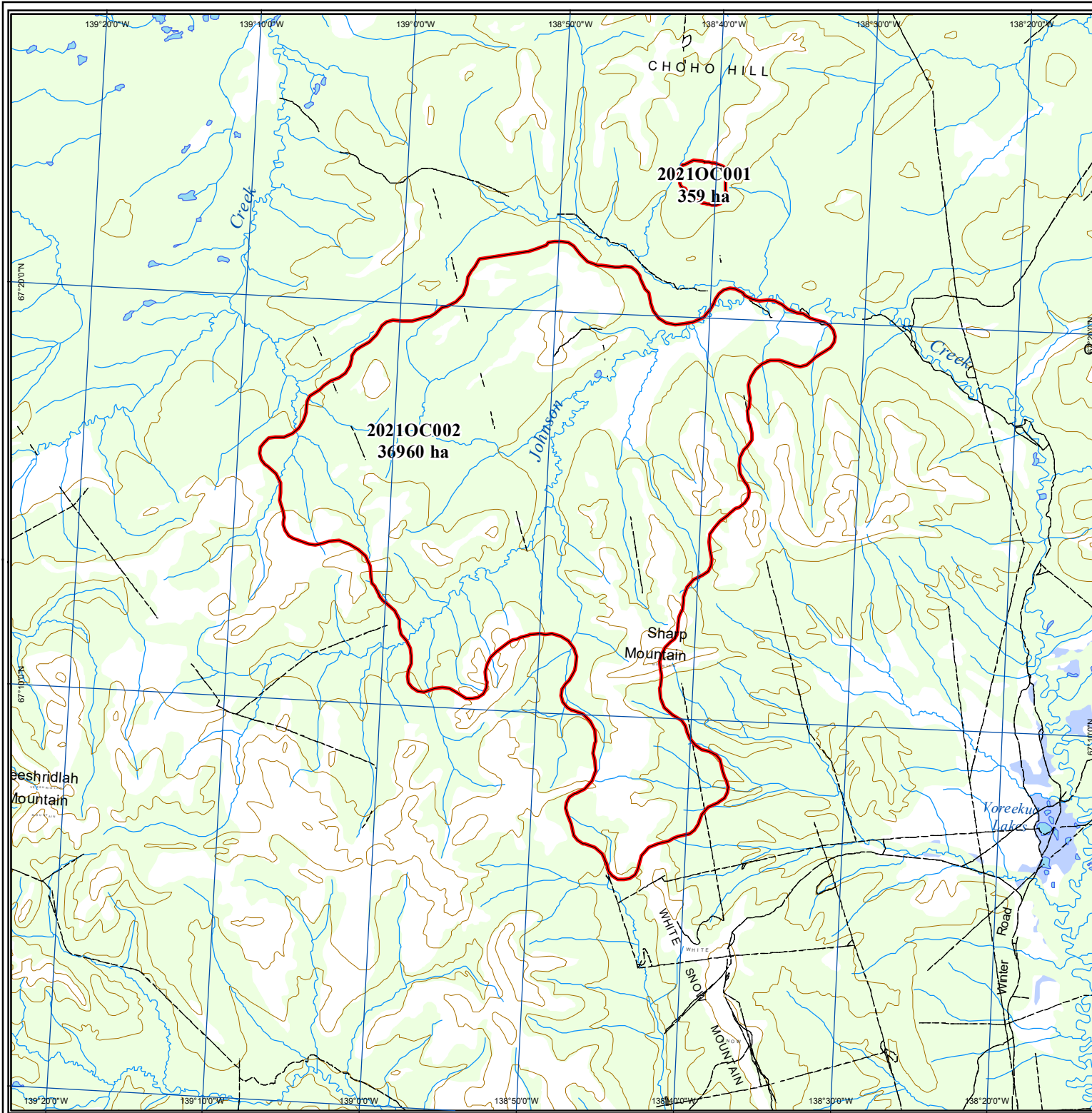
## DIGITAL DATA SOURCES AND DISCLAIMERS

National Topographic DataBase (NTDB) compiled by Natural Resources Canada at 1:250,000. Reproduced under license from Her Majesty the Queen in Right of Canada, with permission of Natural Resources Canada.



Map Compiled By:  
Wildland Fire Management  
Department of  
Community Services  
Government of Yukon

Map Date: 12/8/2021






# 2021 Yukon Wildland Fires

## OC-004

Scale 1:250,000 (NAD83)



Albers equal area projection (standard parallels: 61°40' & 68°00')

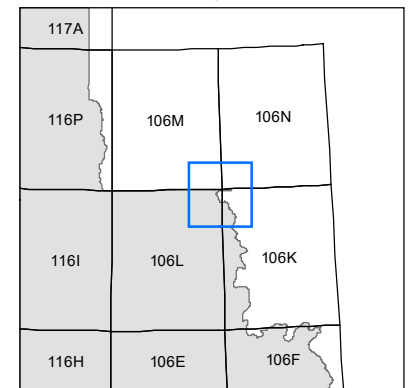
### Legend

- Fire Perimeter
- First Nation Settlement Land
- Lake
- Wetland
- Rivers & Streams
- Yukon Border

### Access

- Highway
- Main Road (2wd)
- Secondary Road (2wd)
- Limited-use road (4wd)
- Trail
- Cut line

### 1:250,000 NTS Map Series Numbers



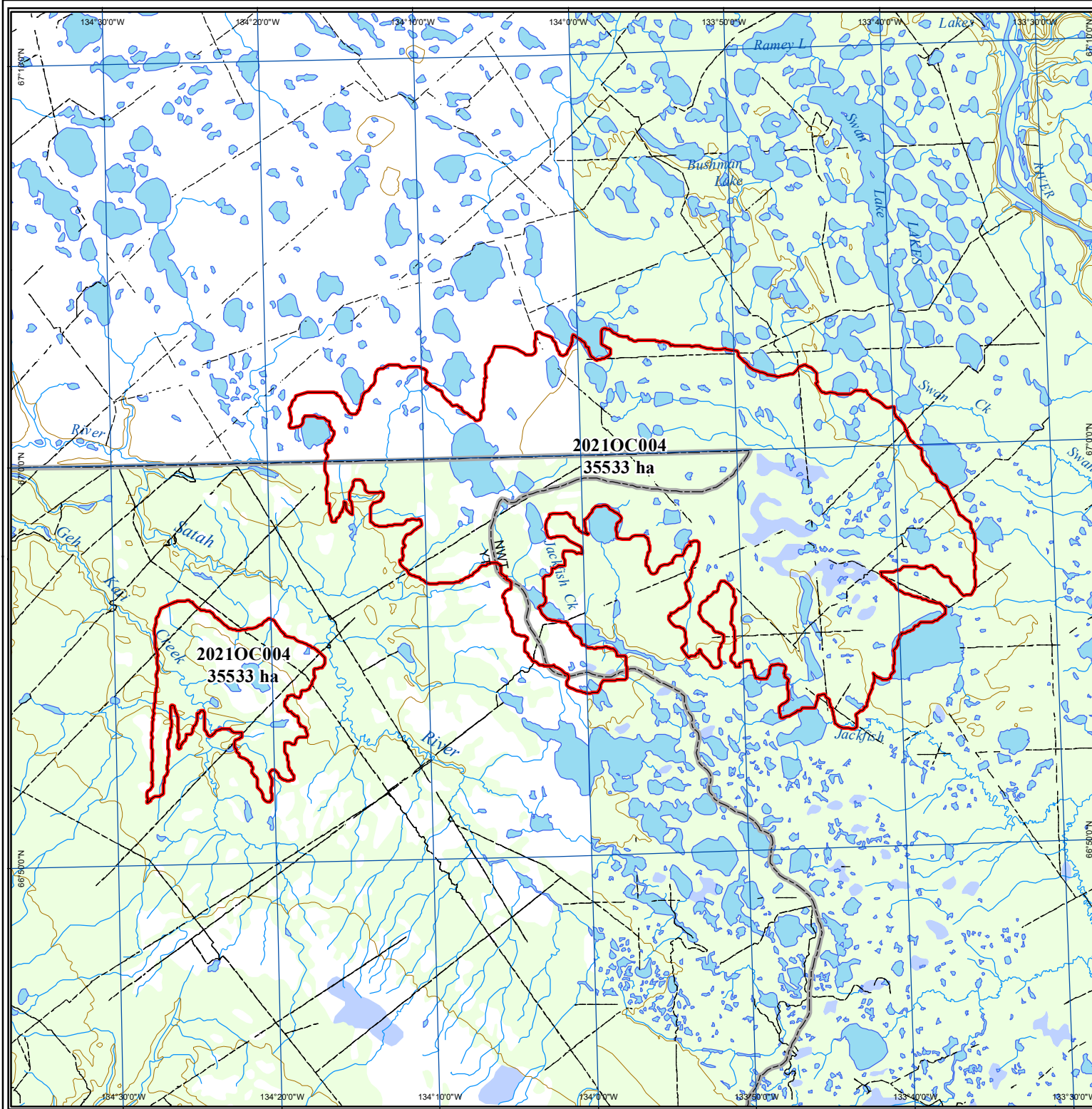
### DIGITAL DATA SOURCES AND DISCLAIMERS

National Topographic DataBase (NTDB) compiled by Natural Resources Canada at 1:250,000. Reproduced under license from Her Majesty the Queen in Right of Canada, with permission of Natural Resources Canada.



Map Compiled By:  
Wildland Fire Management  
Department of  
Community Services  
Government of Yukon

Map Date: 12/8/2021






# 2021 Yukon Wildland Fires

---  
OC-005

Scale 1:250,000 (NAD83)



Albers equal area projection (standard parallels: 61°40' & 68°00')

## Legend

- Fire Perimeter
- First Nation Settlement Land
- Lake
- Wetland
- Rivers & Streams
- Yukon Border

## Access

- Highway
- Main Road (2wd)
- Secondary Road (2wd)
- Limited-use road (4wd)
- Trail
- Cut line

## 1:250,000 NTS Map Series Numbers

117B	117A		
116N	116O	116P	106M
		116I	
	116J		106L
	116G	116H	106E

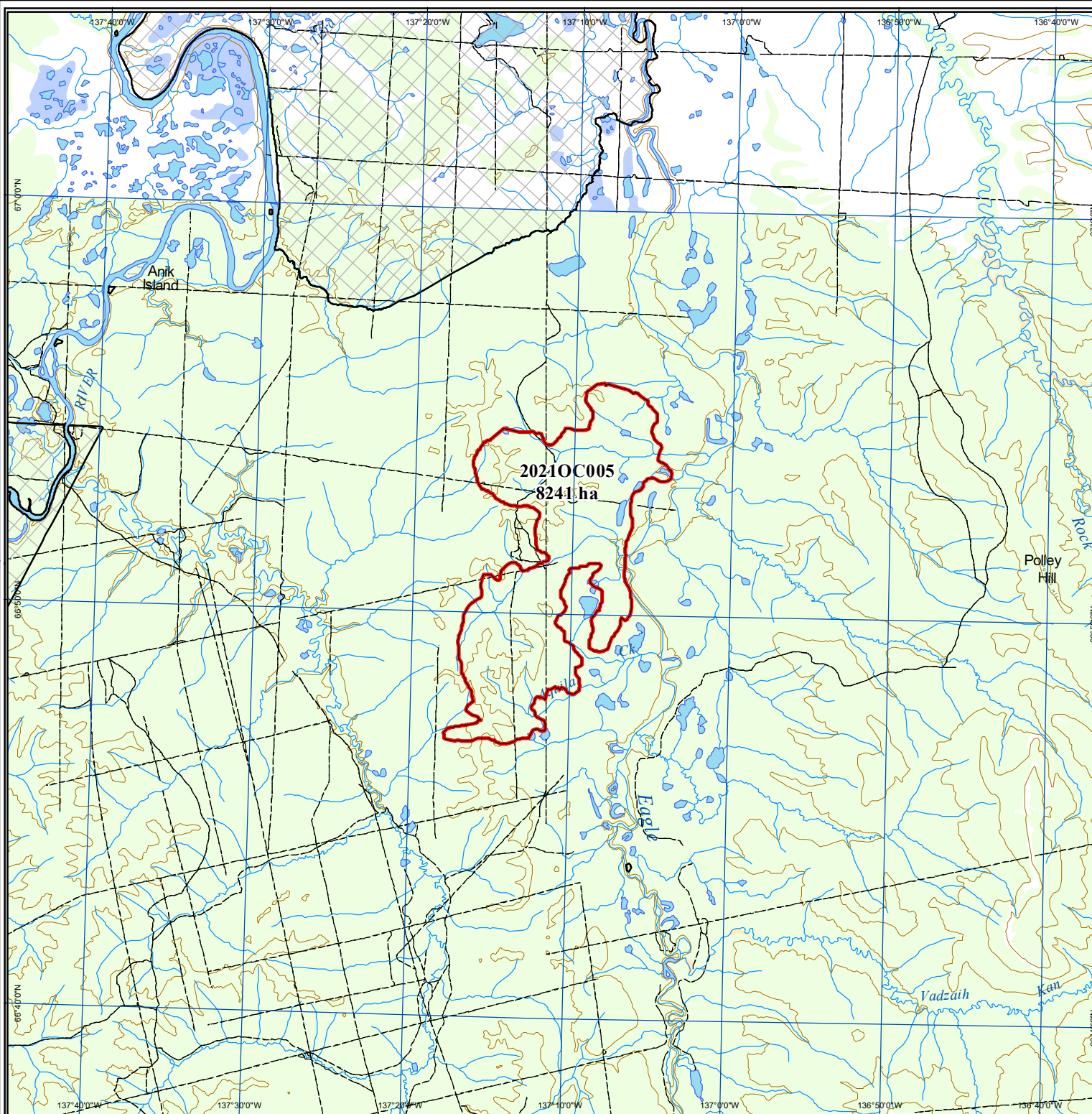
## DIGITAL DATA SOURCES AND DISCLAIMERS

National Topographic DataBase (NTDB) compiled by Natural Resources Canada at 1:250,000. Reproduced under license from Her Majesty the Queen in Right of Canada, with permission of Natural Resources Canada.



Map Compiled By:  
Wildland Fire Management  
Department of  
Community Services  
Government of Yukon

Map Date: 12/8/2021






# 2021 Yukon Wildland Fires

---  
**OC-006**

Scale 1:100,000 (NAD83)



Albers equal area projection (standard parallels: 61°40' & 68°00')

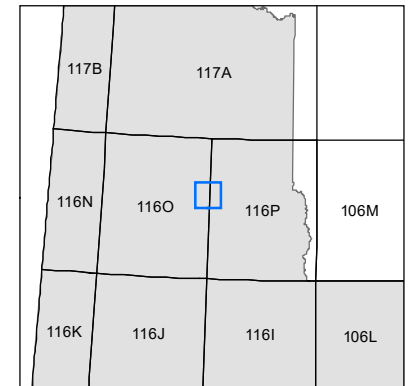
## Legend

- Fire Perimeter
- First Nation Settlement Land
- Lake
- Wetland
- Rivers & Streams
- Yukon Border

## Access

- Highway
- Main Road (2wd)
- Secondary Road (2wd)
- Limited-use road (4wd)
- Trail
- Cut line

## 1:250,000 NTS Map Series Numbers

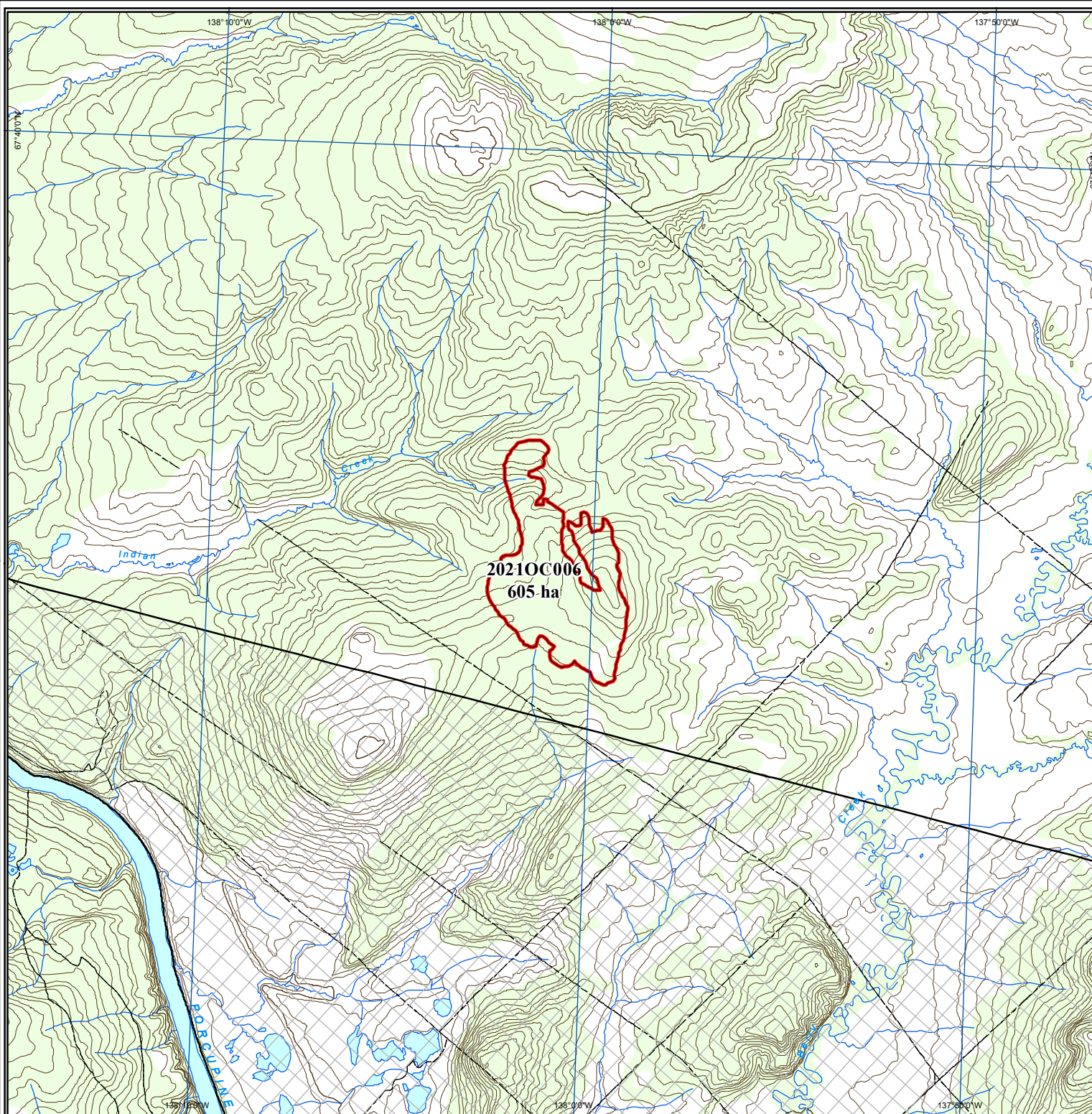


## DIGITAL DATA SOURCES AND DISCLAIMERS

National Topographic DataBase (NTDB) compiled by Natural Resources Canada at 1:250,000. Reproduced under license from Her Majesty the Queen in Right of Canada, with permission of Natural Resources Canada.

Map Compiled By:  
Wildland Fire Management  
Department of  
Community Services  
Government of Yukon

Map Date: 12/8/2021






# 2021 Yukon Wildland Fires

---  
**OC-008**

Scale 1:100,000 (NAD83)



Albers equal area projection (standard parallels: 61°40' & 68°00')

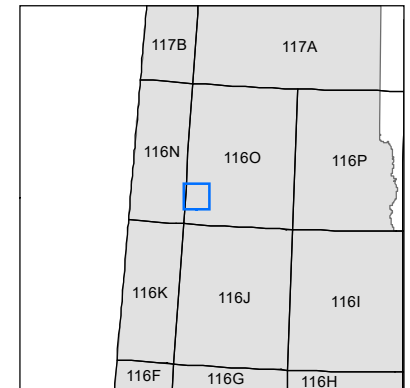
## Legend

- Fire Perimeter
- First Nation Settlement Land
- Lake
- Wetland
- Rivers & Streams
- Yukon Border

## Access

- Highway
- Main Road (2wd)
- Secondary Road (2wd)
- Limited-use road (4wd)
- Trail
- Cut line

## 1:250,000 NTS Map Series Numbers




## DIGITAL DATA SOURCES AND DISCLAIMERS

National Topographic DataBase (NTDB) compiled by Natural Resources Canada at 1:250,000. Reproduced under license from Her Majesty the Queen in Right of Canada, with permission of Natural Resources Canada.



Map Compiled By:  
Wildland Fire Management  
Department of  
Community Services  
Government of Yukon

Map Date: 12/8/2021






# 2021 Yukon Wildland Fires

---  
**RR-005**

Scale 1:100,000 (NAD83)



Albers equal area projection (standard parallels: 61°40' & 68°00')

## Legend

- Fire Perimeter
- First Nation Settlement Land
- Lake
- Wetland
- Rivers & Streams
- Yukon Border

## Access

- Highway
- Main Road (2wd)
- Secondary Road (2wd)
- Limited-use road (4wd)
- Trail
- Cut line

## 1:250,000 NTS Map Series Numbers

105M	105N	105O
105L	105K	105J
105E	105F	105G

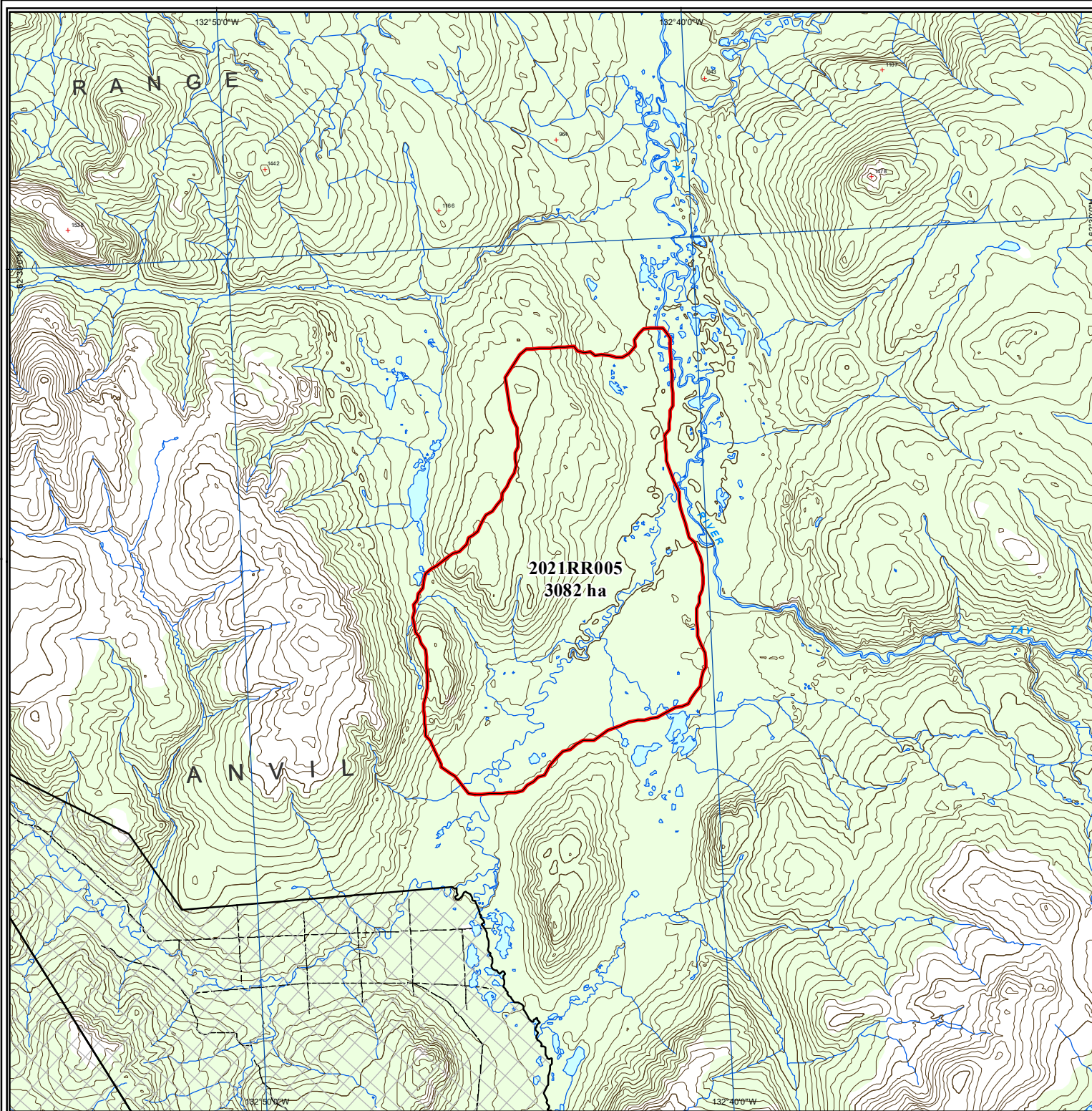
## DIGITAL DATA SOURCES AND DISCLAIMERS

National Topographic DataBase (NTDB) compiled by Natural Resources Canada at 1:250,000. Reproduced under license from Her Majesty the Queen in Right of Canada, with permission of Natural Resources Canada.



Map Compiled By:  
Wildland Fire Management  
Department of  
Community Services  
Government of Yukon

Map Date: 12/8/2021






# 2021 Yukon Wildland Fires

---  
**RR-009**

Scale 1:100,000 (NAD83)



Albers equal area projection (standard parallels: 61°40' & 68°00')

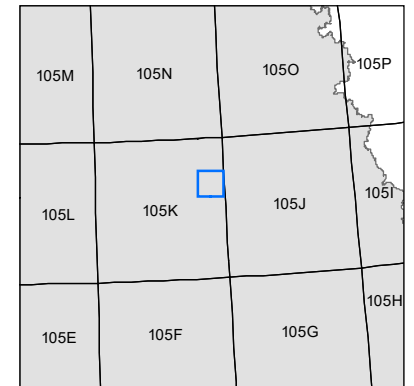
## Legend

- Fire Perimeter
- First Nation Settlement Land
- Lake
- Wetland
- Rivers & Streams
- Yukon Border

## Access

- Highway
- Main Road (2wd)
- Secondary Road (2wd)
- Limited-use road (4wd)
- Trail
- Cut line

## 1:250,000 NTS Map Series Numbers

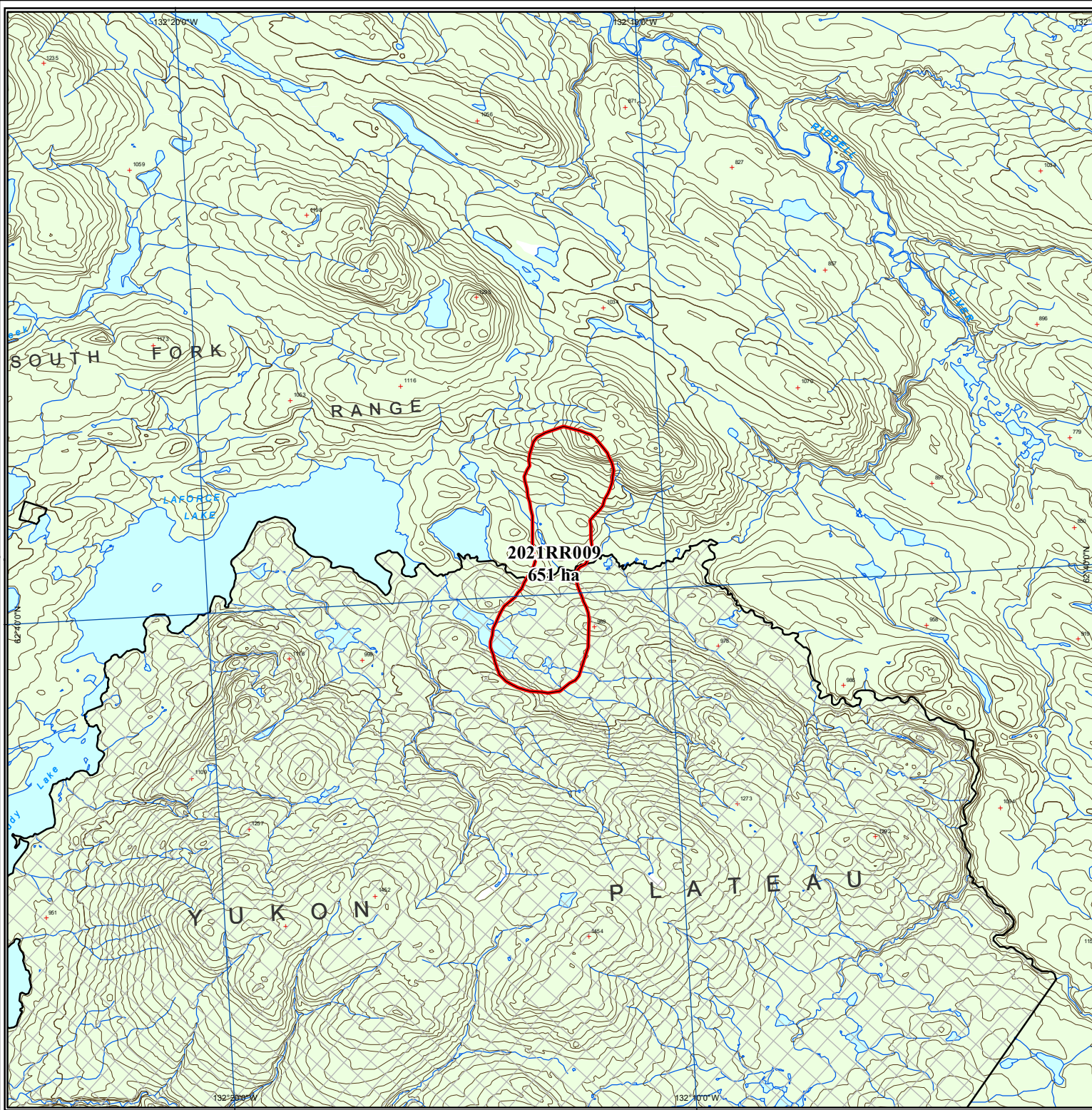


## DIGITAL DATA SOURCES AND DISCLAIMERS

National Topographic DataBase (NTDB) compiled by Natural Resources Canada at 1:250,000. Reproduced under license from Her Majesty the Queen in Right of Canada, with permission of Natural Resources Canada.

Map Compiled By:  
Wildland Fire Management  
Department of  
Community Services  
Government of Yukon

Map Date: 12/8/2021






# 2021 Yukon Wildland Fires

---  
**TE-002**

Scale 1:100,000 (NAD83)



Albers equal area projection (standard parallels: 61°40' & 68°00')

## Legend

- Fire Perimeter
- First Nation Settlement Land
- Lake
- Wetland
- Rivers & Streams
- Yukon Border

## Access

- Highway
- Main Road (2wd)
- Secondary Road (2wd)
- Limited-use road (4wd)
- Trail
- Cut line

## 1:250,000 NTS Map Series Numbers

105K	105J	105I
105F	105G	105H
105C	105B	105A
104N	104O	104P

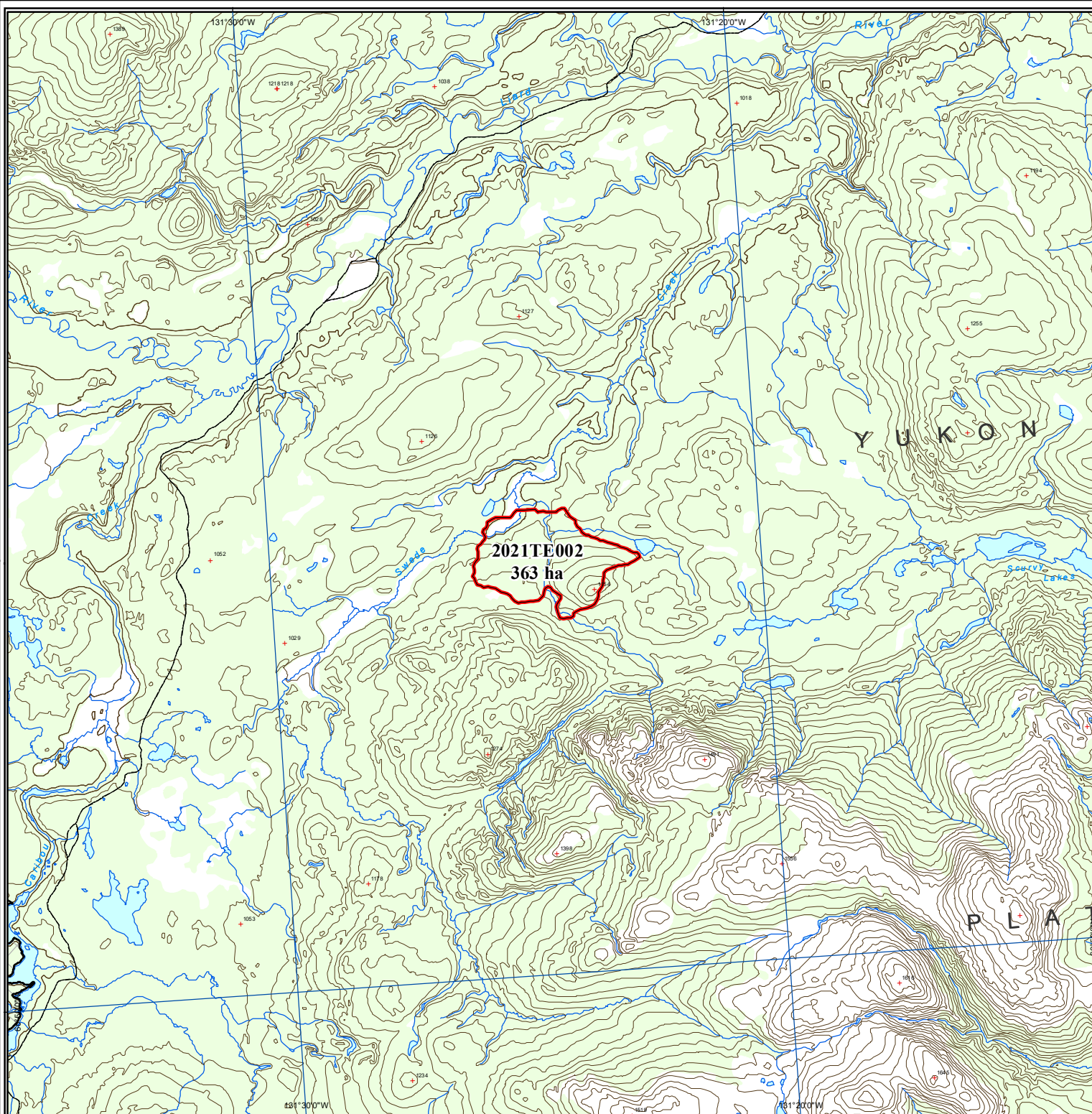
## DIGITAL DATA SOURCES AND DISCLAIMERS

National Topographic DataBase (NTDB) compiled by Natural Resources Canada at 1:250,000. Reproduced under license from Her Majesty the Queen in Right of Canada, with permission of Natural Resources Canada.



Map Compiled By:  
Wildland Fire Management  
Department of  
Community Services  
Government of Yukon

Map Date: 12/8/2021





# 2021 Yukon Wildland Fires

---  
**WL-001**







Scale 1:250,000 (NAD83)  
0 1 2 3 4 5 6 7 8 9 10 11 km

Albers equal area projection (standard parallels: 61°40' & 68°00')

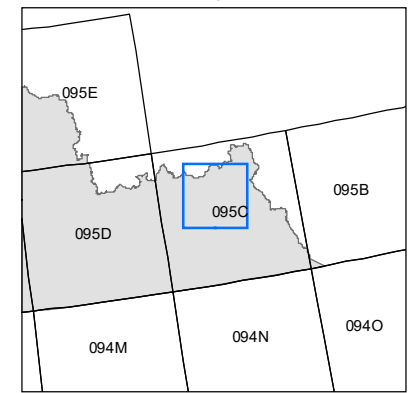
## Legend

-  Fire Perimeter
-  First Nation Settlement Land
-  Lake
-  Wetland
-  Rivers & Streams
-  Yukon Border

## Access

-  Highway
-  Main Road (2wd)
-  Secondary Road (2wd)
-  Limited-use road (4wd)
-  Trail
-  Cut line

## 1:250,000 NTS Map Series Numbers



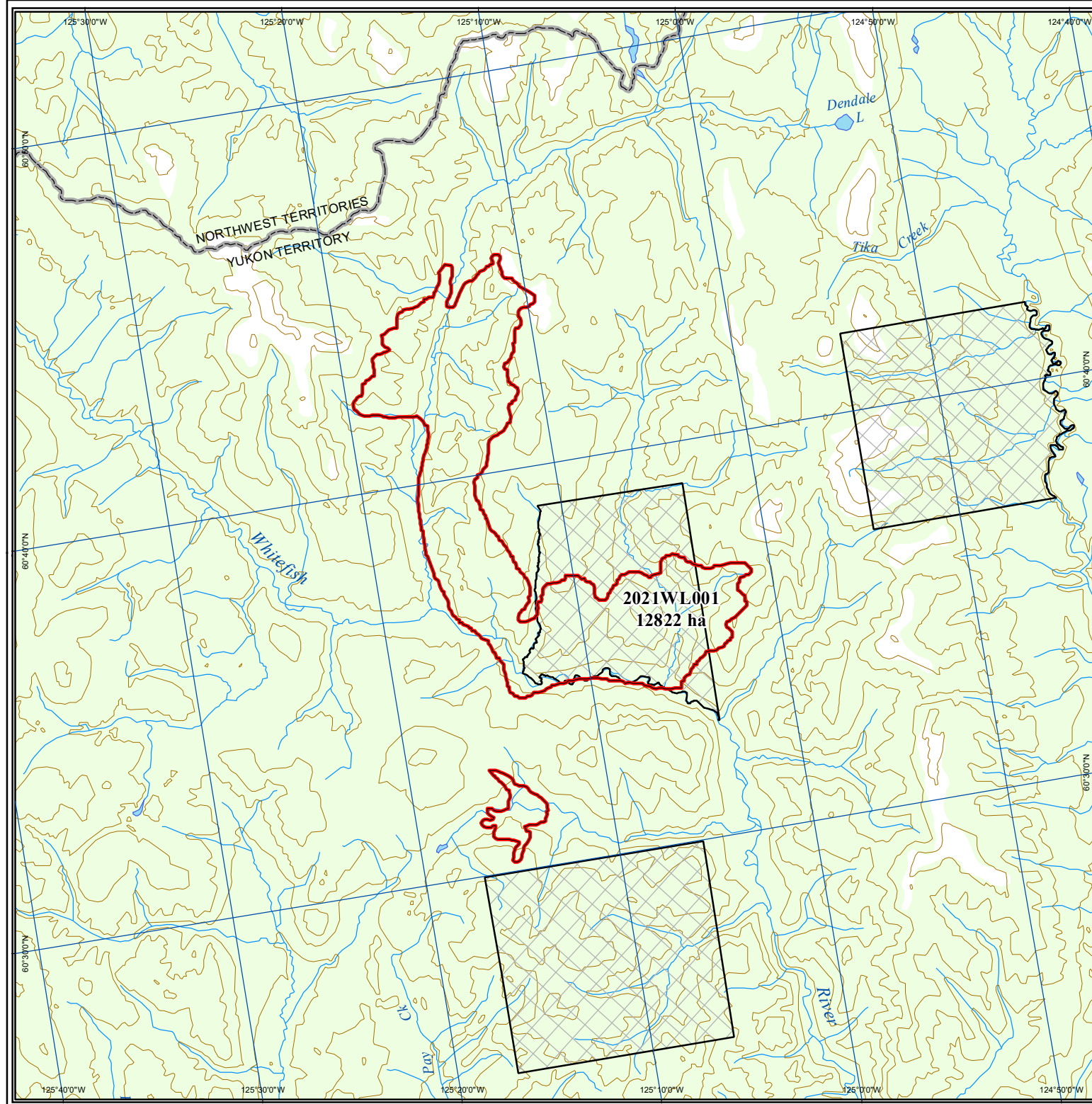
## DIGITAL DATA SOURCES AND DISCLAIMERS

National Topographic DataBase (NTDB) compiled by Natural Resources Canada at 1:250,000. Reproduced under license from Her Majesty the Queen in Right of Canada, with permission of Natural Resources Canada.



Map Compiled By:  
Wildland Fire Management  
Department of  
Community Services  
Government of Yukon

Map Date: 12/8/2021






# 2021 Yukon Wildland Fires

---  
**WL-003**

Scale 1:100,000 (NAD83)



Albers equal area projection (standard parallels: 61°40' & 68°00')

## Legend

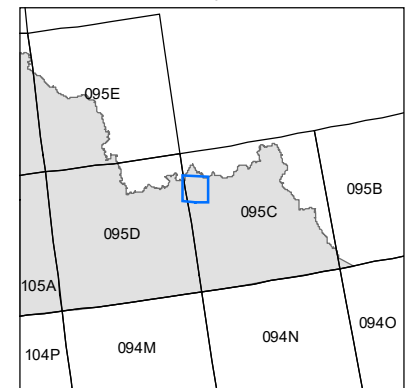
- Fire Perimeter
- First Nation Settlement Land
- Lake
- Wetland
- Rivers & Streams
- Yukon Border

## Access

- Highway
- Main Road (2wd)
- Secondary Road (2wd)
- Limited-use road (4wd)
- Trail
- Cut line

**2021WL003**  
**1226 ha**

## 1:250,000 NTS Map Series Numbers



## DIGITAL DATA SOURCES AND DISCLAIMERS

National Topographic DataBase (NTDB) compiled by Natural Resources Canada at 1:250,000. Reproduced under license from Her Majesty the Queen in Right of Canada, with permission of Natural Resources Canada.



Map Compiled By:  
Wildland Fire Management  
Department of  
Community Services  
Government of Yukon


Map Date: 12/8/2021



# 2021 Yukon Wildland Fires

---  
**WL-007**

Scale 1:250,000 (NAD83)



Albers equal area projection (standard parallels: 61°40' & 68°00')

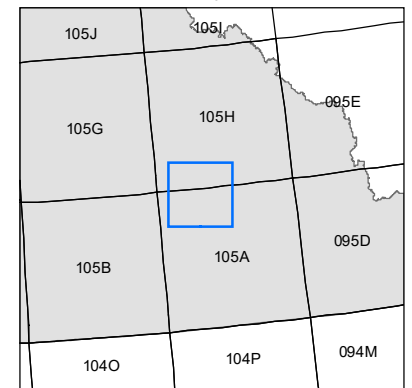
## Legend

- Fire Perimeter
- First Nation Settlement Land
- Lake
- Wetland
- Rivers & Streams
- Yukon Border

## Access

- Highway
- Main Road (2wd)
- Secondary Road (2wd)
- Limited-use road (4wd)
- Trail
- Cut line

## 1:250,000 NTS Map Series Numbers



## DIGITAL DATA SOURCES AND DISCLAIMERS

National Topographic DataBase (NTDB) compiled by Natural Resources Canada at 1:250,000. Reproduced under license from Her Majesty the Queen in Right of Canada, with permission of Natural Resources Canada.



Map Compiled By:  
Wildland Fire Management  
Department of  
Community Services  
Government of Yukon

Map Date: 12/8/2021






# 2021 Yukon Wildland Fires

---  
**WL-010**

Scale 1:100,000 (NAD83)



Albers equal area projection (standard parallels: 61°40' & 68°00')

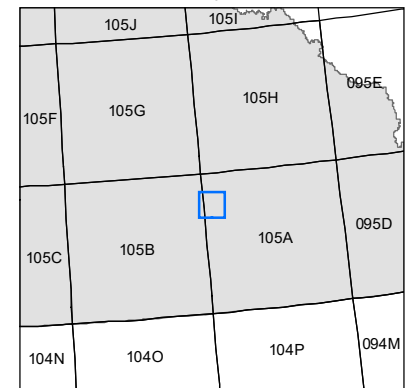
## Legend

- Fire Perimeter
- First Nation Settlement Land
- Lake
- Wetland
- Rivers & Streams
- Yukon Border

## Access

- Highway
- Main Road (2wd)
- Secondary Road (2wd)
- Limited-use road (4wd)
- Trail
- Cut line

## 1:250,000 NTS Map Series Numbers



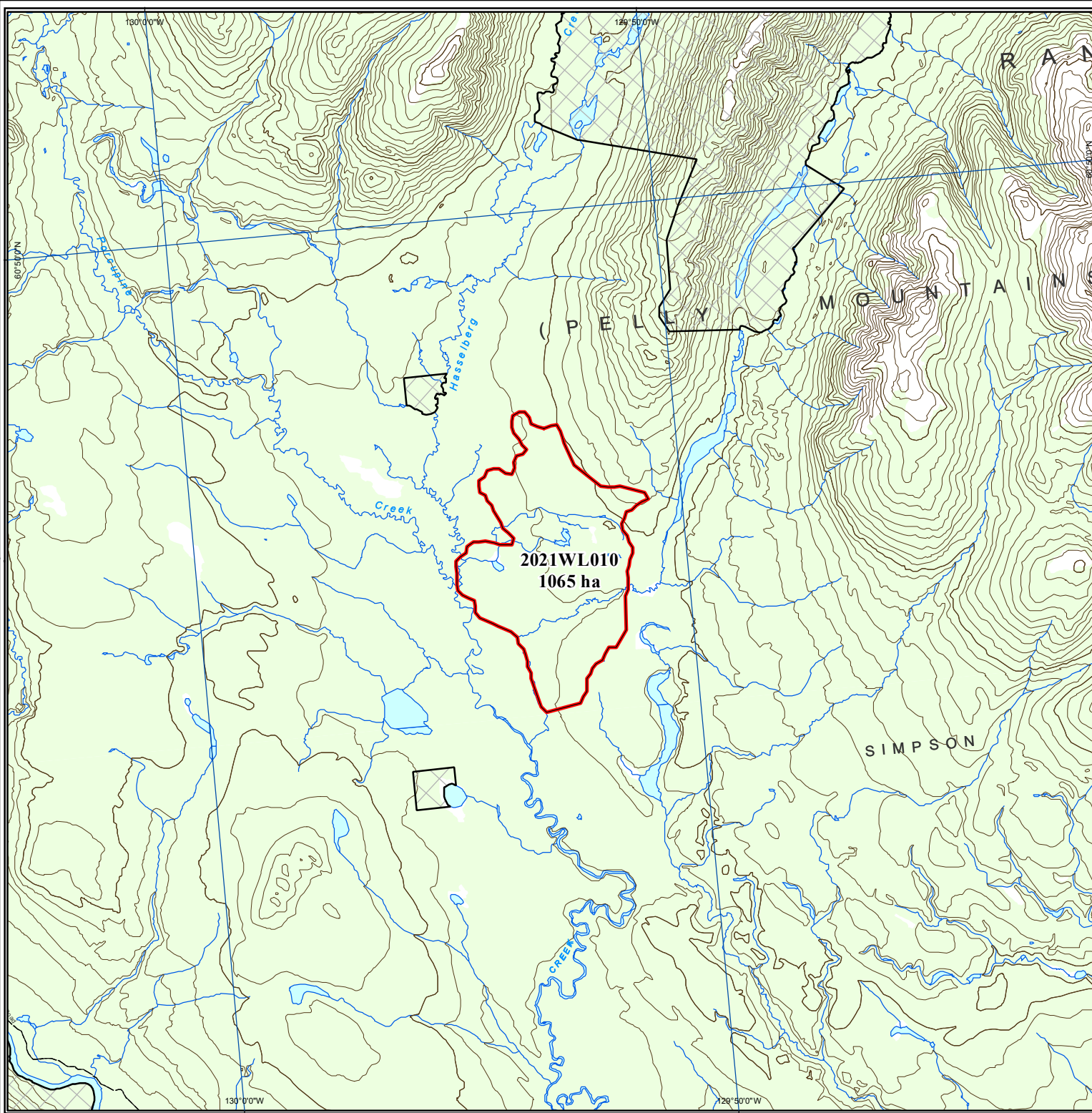
## DIGITAL DATA SOURCES AND DISCLAIMERS

National Topographic DataBase (NTDB) compiled by Natural Resources Canada at 1:250,000. Reproduced under license from Her Majesty the Queen in Right of Canada, with permission of Natural Resources Canada.



Map Compiled By:  
Wildland Fire Management  
Department of  
Community Services  
Government of Yukon

Map Date: 12/8/2021






# 2021 Yukon Wildland Fires

---  
**XY-007**

Scale 1:250,000 (NAD83)



Albers equal area projection (standard parallels: 61°40' & 68°00')

## Legend

- Fire Perimeter
- First Nation Settlement Land
- Lake
- Wetland
- Rivers & Streams
- Yukon Border

## Access

- Highway
- Main Road (2wd)
- Secondary Road (2wd)
- Limited-use road (4wd)
- Trail
- Cut line

## 1:250,000 NTS Map Series Numbers

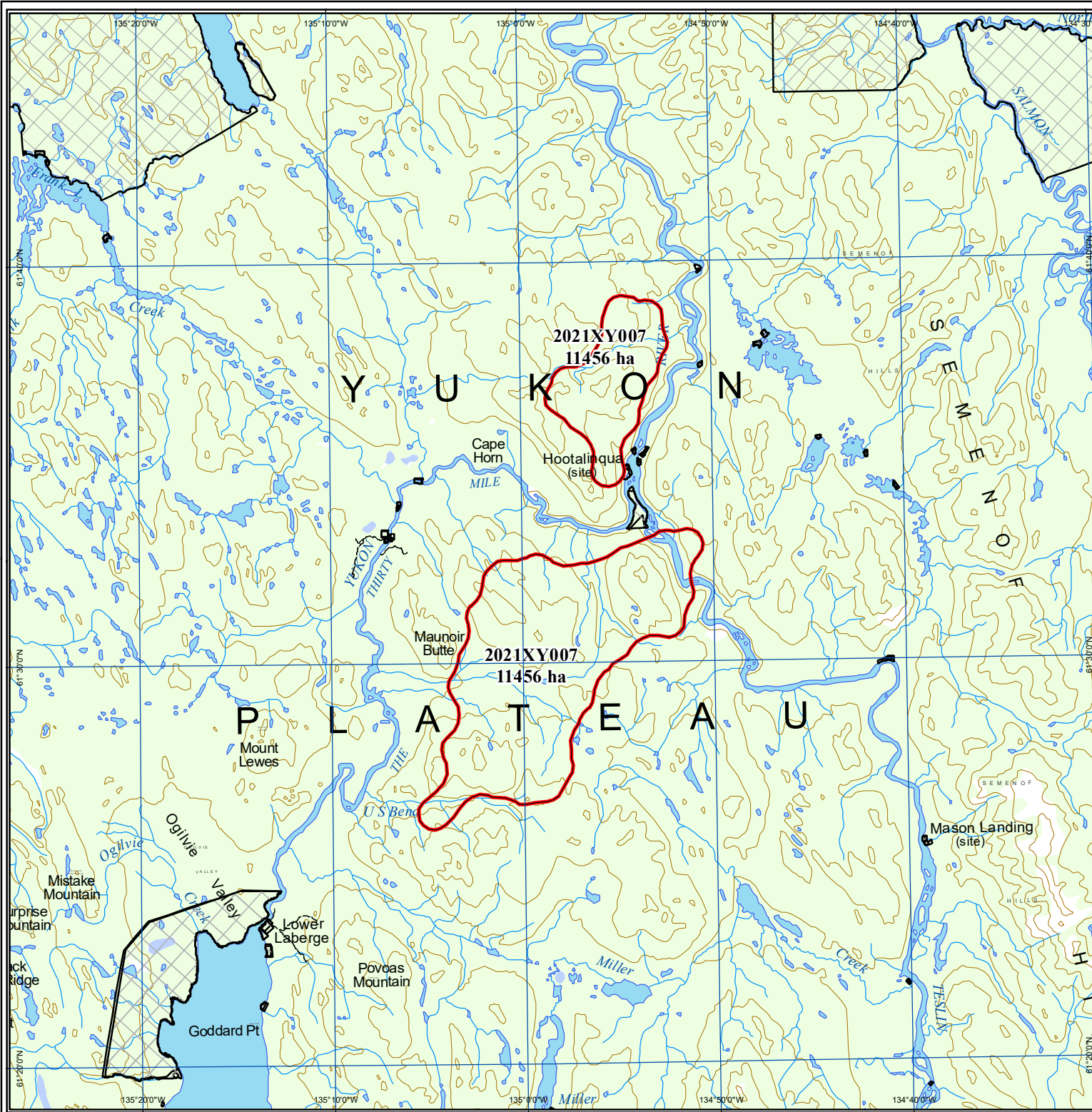
115I	105L	105K
115H	105E	105F
115A	105D	105C

## DIGITAL DATA SOURCES AND DISCLAIMERS

National Topographic DataBase (NTDB) compiled by Natural Resources Canada at 1:250,000. Reproduced under license from Her Majesty the Queen in Right of Canada, with permission of Natural Resources Canada.

Map Compiled By:  
Wildland Fire Management  
Department of  
Community Services  
Government of Yukon

Map Date: 12/8/2021






# 2021 Yukon Wildland Fires

---  
**XY-012**

Scale 1:100,000 (NAD83)



Albers equal area projection (standard parallels: 61°40' & 68°00')

## Legend

- Fire Perimeter
- First Nation Settlement Land
- Lake
- Wetland
- Rivers & Streams
- Yukon Border

## Access

- Highway
- Main Road (2wd)
- Secondary Road (2wd)
- Limited-use road (4wd)
- Trail
- Cut line

## 1:250,000 NTS Map Series Numbers

115I	105L		
115H	105E	105F	105G
115A	105D		105B
114P	104M	104N	104O

## DIGITAL DATA SOURCES AND DISCLAIMERS

National Topographic DataBase (NTDB) compiled by Natural Resources Canada at 1:250,000. Reproduced under license from Her Majesty the Queen in Right of Canada, with permission of Natural Resources Canada.



Map Compiled By:  
Wildland Fire Management  
Department of  
Community Services  
Government of Yukon

Map Date: 12/8/2021

