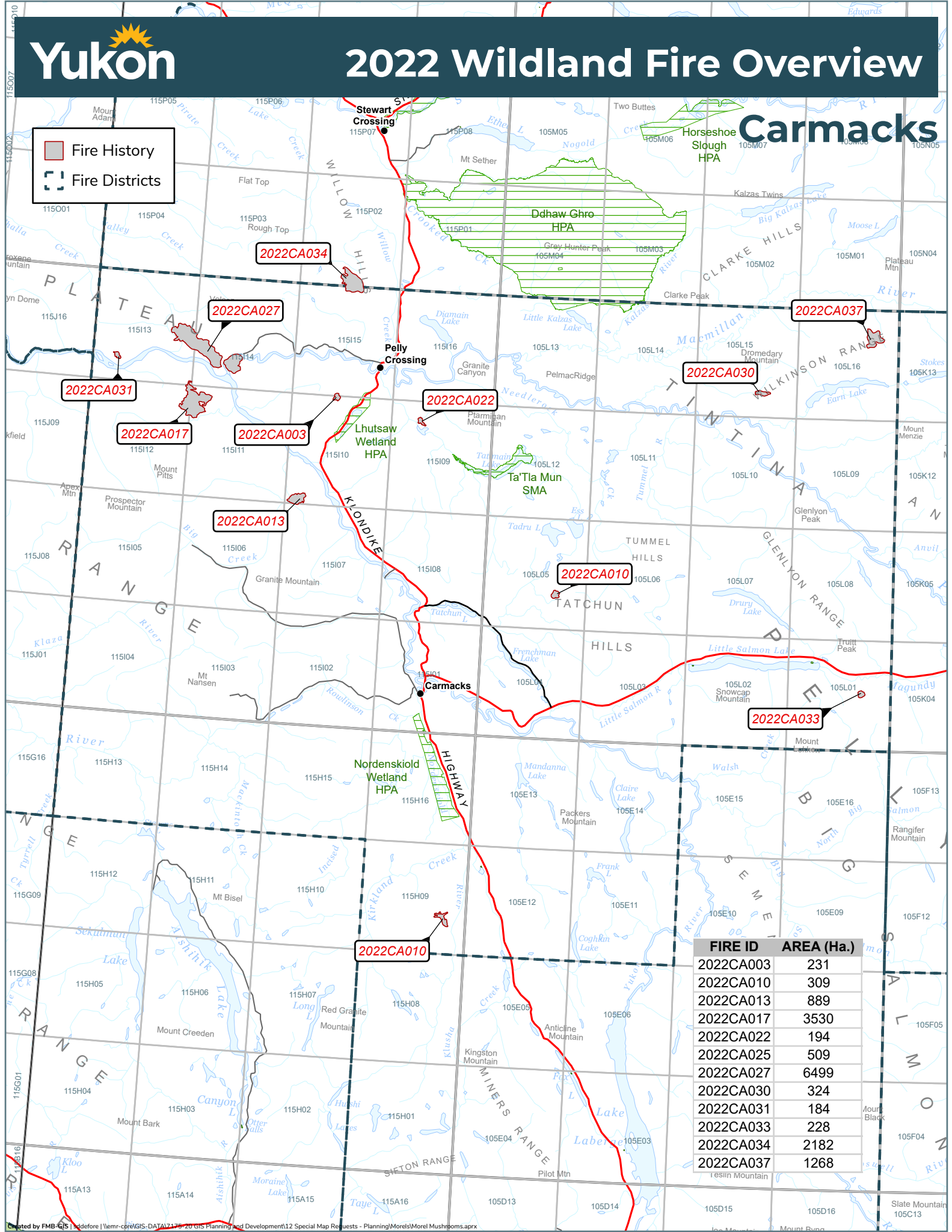


Carmacks

Fire History
 Fire Districts



FIRE ID	AREA (Ha.)
2022CA003	231
2022CA010	309
2022CA013	889
2022CA017	3530
2022CA022	194
2022CA025	509
2022CA027	6499
2022CA030	324
2022CA031	184
2022CA033	228
2022CA034	2182
2022CA037	1268

2022 Wildland Fires

January 24, 2023

Fire District:
Carmacks

2022CA003

Scale: 1:50,000

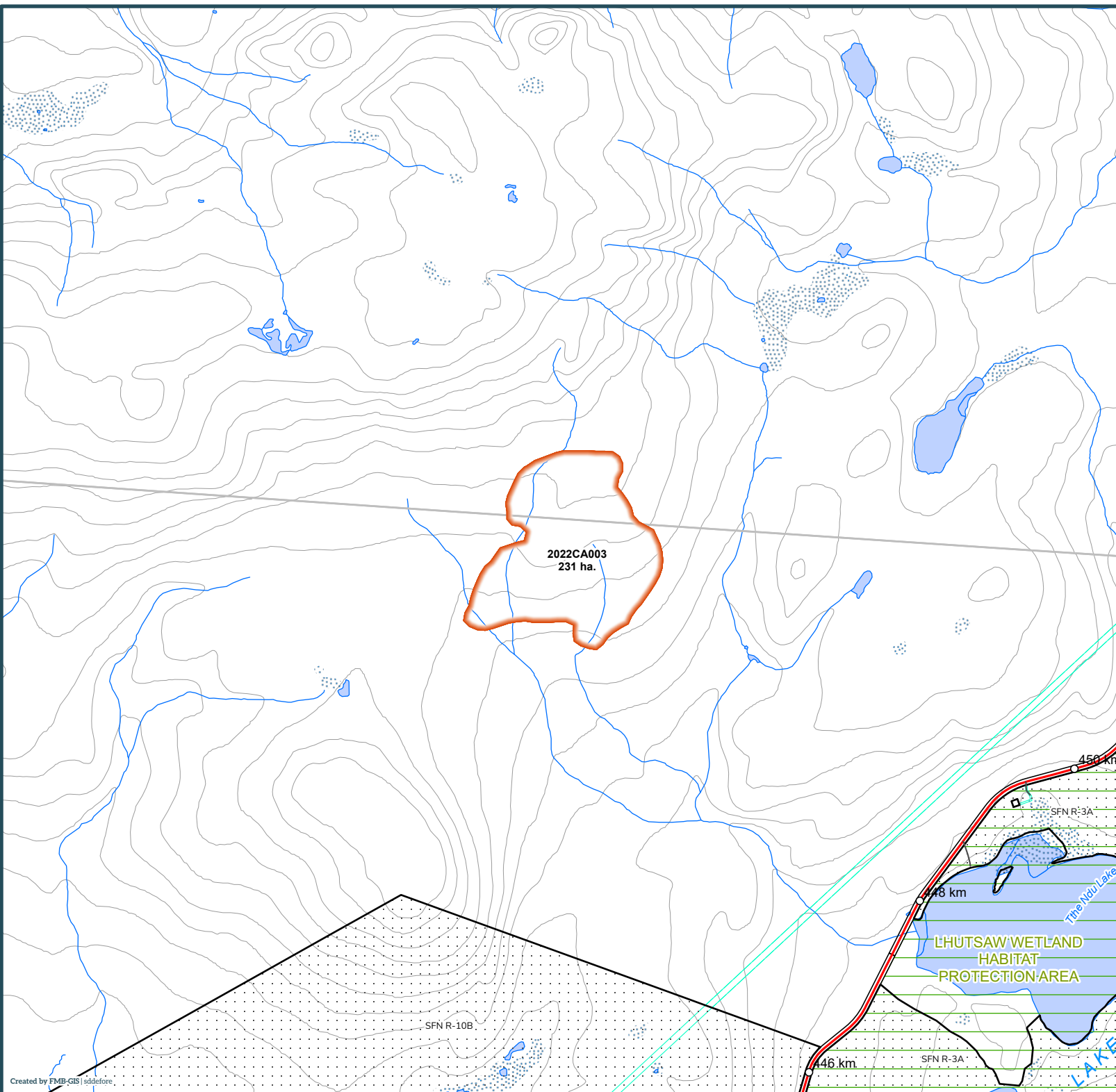
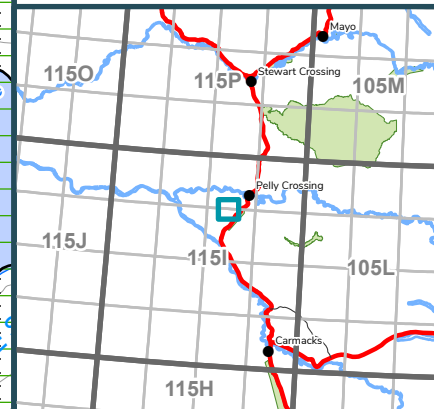


Kilometres

Map Center: 136°46'45"W 62°44'50"N
NAD 1983 Yukon Albers

- Fire Perimeter
- Surveyed Land Parcels
- Easements
- Land Dispositions
- Parks and Campgrounds
- Parks and Protected Areas
- First Nation Settlement Lands - Surveyed
- Interim Protected Settlement Lands
- Rivers & Streams
- Wetlands
- Lakes

1:250,000 NTS Map Series Numbers



2022 Wildland Fires

January 24, 2023

Fire District:
Carmacks












2022CA010

Scale: 1:50,000

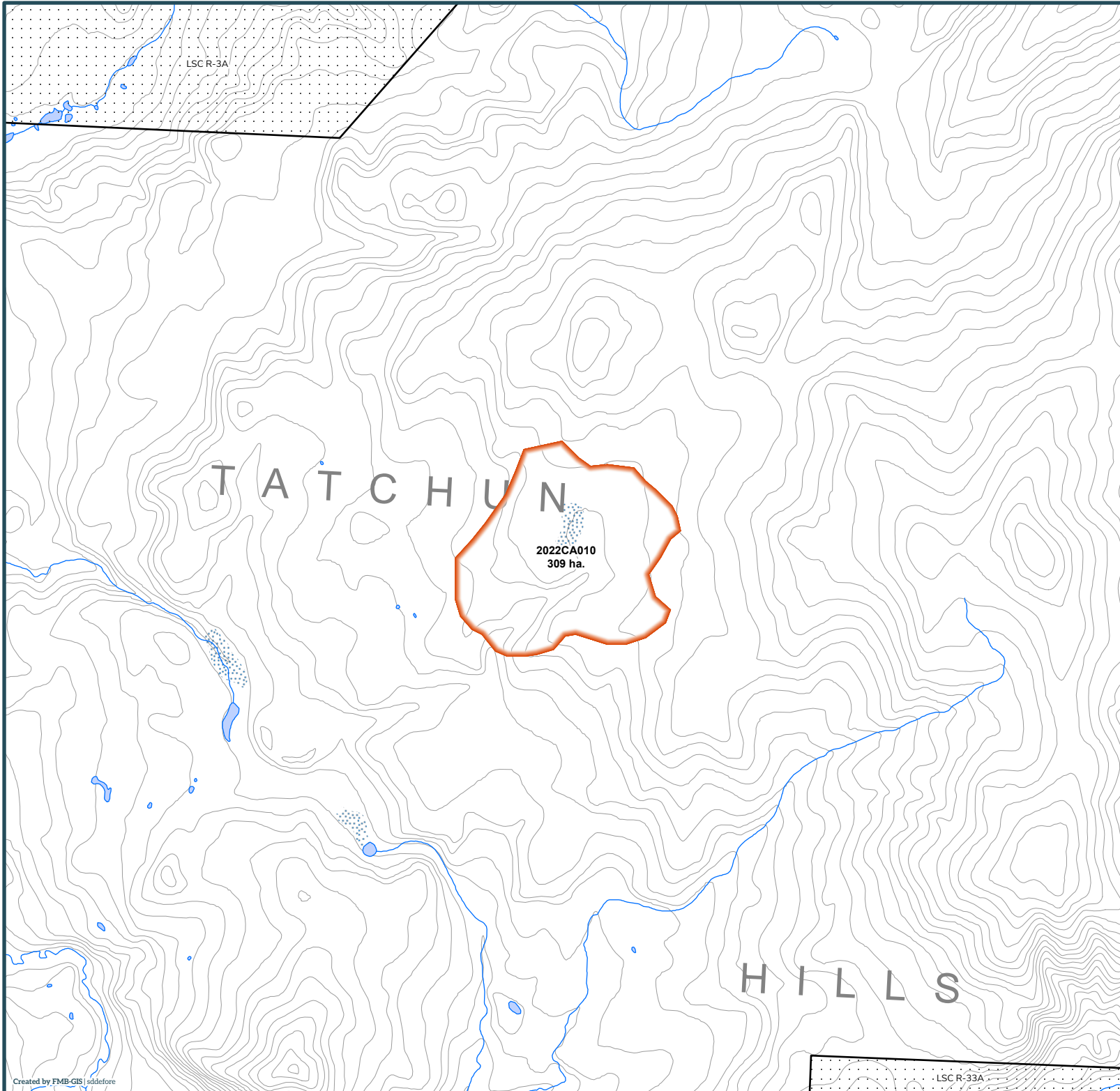
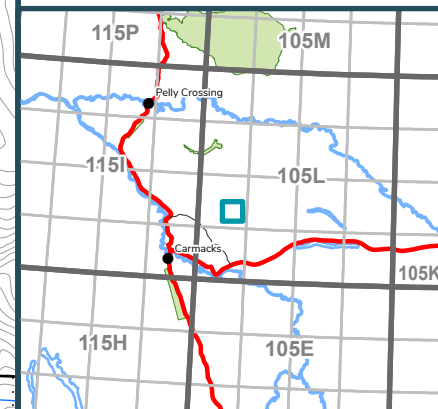


Kilometres

Map Center: 135°38'55"W 62°19'47"N
NAD 1983 Yukon Albers

-  Fire Perimeter
-  Surveyed Land Parcels
-  Easements
-  Land Dispositions
-  Parks and Campgrounds
-  Parks and Protected Areas
-  First Nation Settlement Lands - Surveyed
-  Interim Protected Settlement Lands
-  Rivers & Streams
-  Wetlands
-  Lakes

1:250,000 NTS Map Series Numbers



LSC R-3A

2022CA010
309 ha.

TATCHUN

HILLS

LSC R-33A

2022 Wildland Fires

January 24, 2023

Fire District:
Carmacks

2022CA013

Scale: 1:100,000

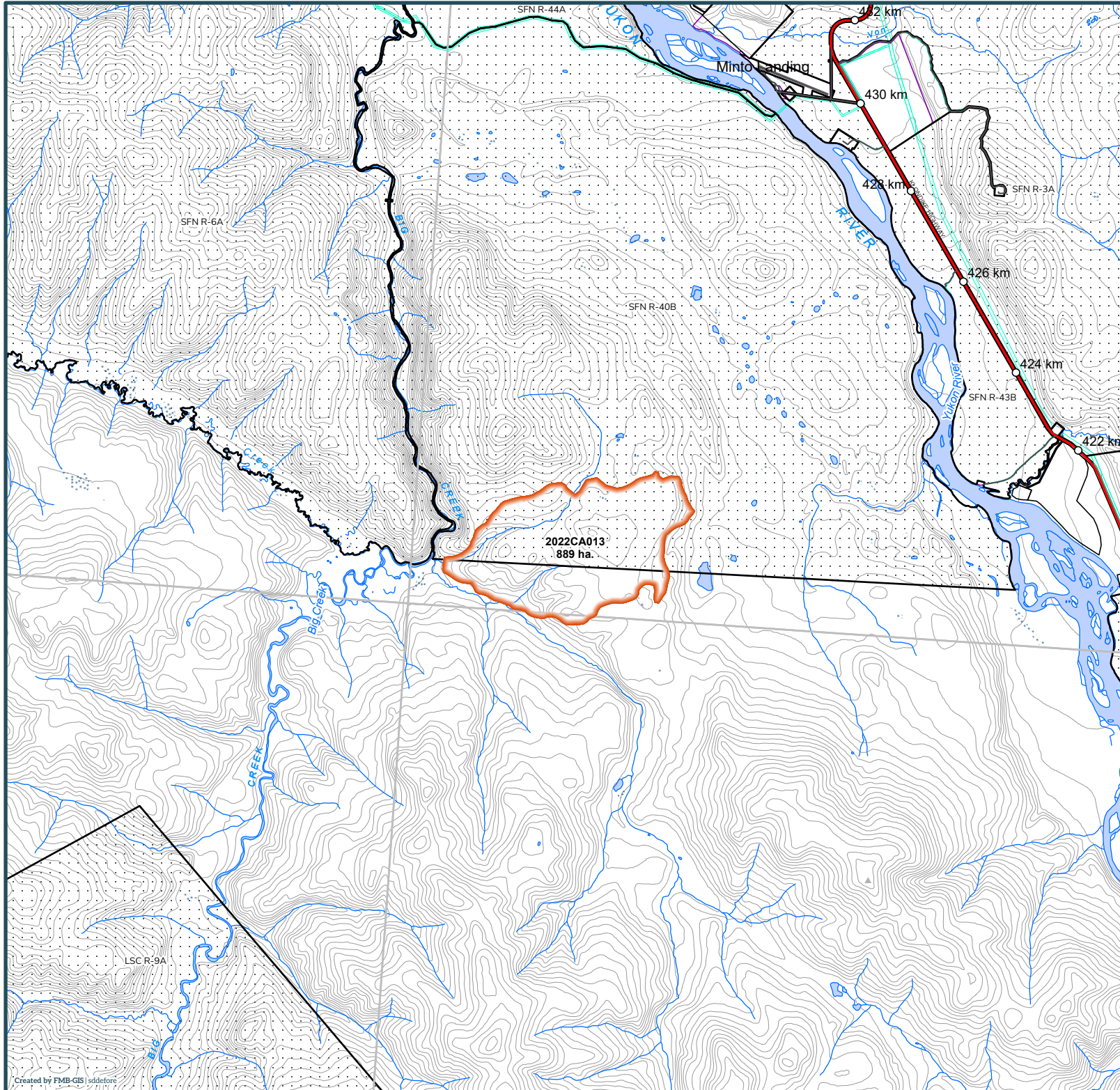


Kilometres

Map Center: 136°56'32"W 62°30'41"N
NAD 1983 Yukon Albers

- Fire Perimeter
- Surveyed Land Parcels
- Easements
- Land Dispositions
- Parks and Campgrounds
- Parks and Protected Areas
- First Nation Settlement Lands - Surveyed
- Interim Protected Settlement Lands
- Rivers & Streams
- Wetlands
- Lakes

1:250,000 NTS Map Series Numbers



2022 Wildland Fires

January 24, 2023

Fire District:
Carmacks

2022CA017

Scale: 1:100,000

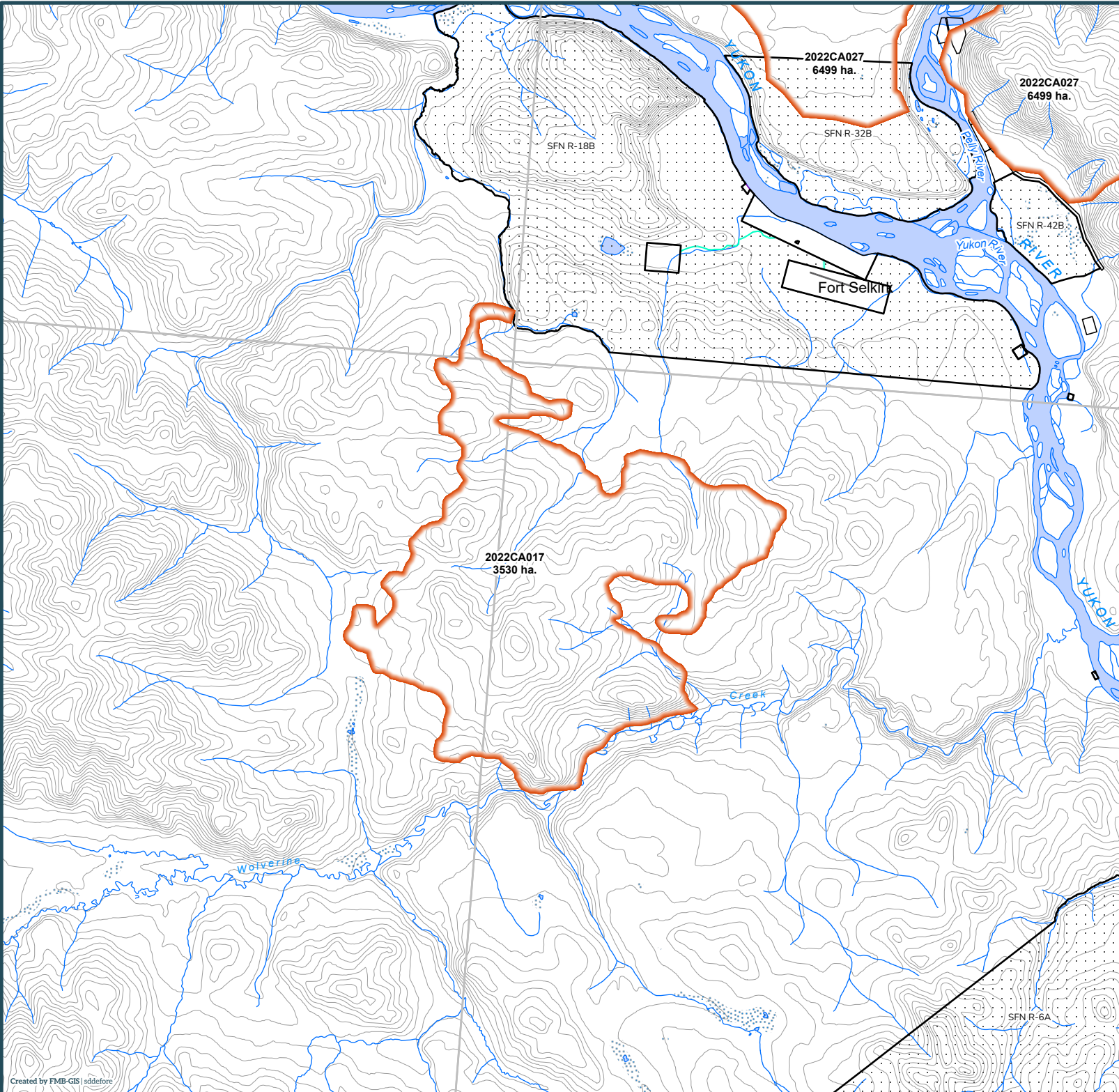


Kilometres

Map Center: 137°28'32"W 62°43'8"N
NAD 1983 Yukon Albers

- Fire Perimeter
- Surveyed Land Parcels
- Easements
- Land Dispositions
- Parks and Campgrounds
- Parks and Protected Areas
- First Nation Settlement Lands - Surveyed
- Interim Protected Settlement Lands
- Rivers & Streams
- Wetlands
- Lakes

1:250,000 NTS Map Series Numbers



2022 Wildland Fires

January 24, 2023

Fire District:
Carmacks












2022CA022

Scale: 1:50,000

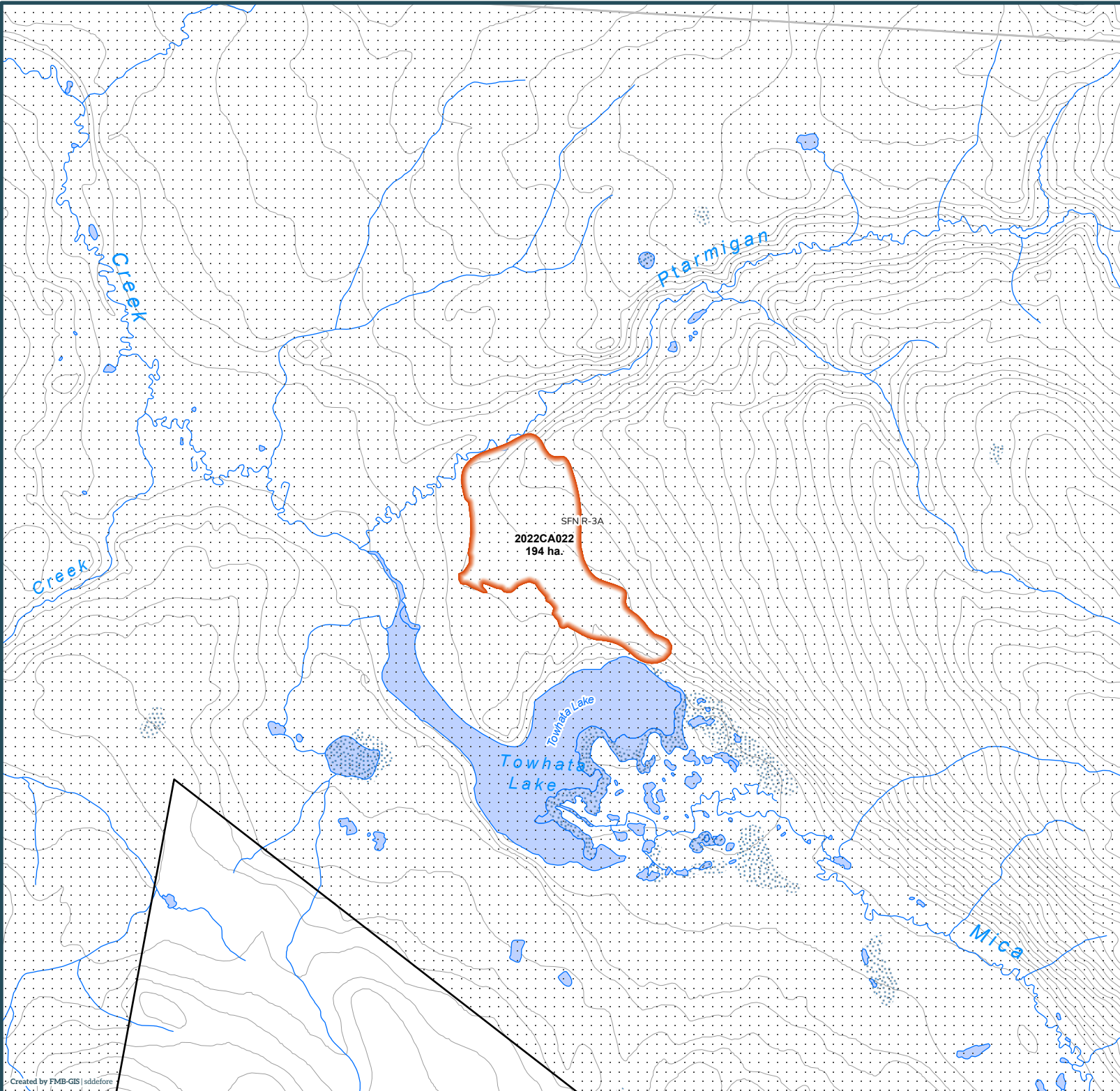


Kilometres

Map Center: 136°21'W 62°42'15"N
NAD 1983 Yukon Albers

-  Fire Perimeter
-  Surveyed Land Parcels
-  Easements
-  Land Dispositions
-  Parks and Campgrounds
-  Parks and Protected Areas
-  First Nation Settlement Lands - Surveyed
-  Interim Protected Settlement Lands
-  Rivers & Streams
-  Wetlands
-  Lakes

1:250,000 NTS Map Series Numbers



2022 Wildland Fires

January 24, 2023

Fire District:
Carmacks

2022CA025

Scale: 1:100,000

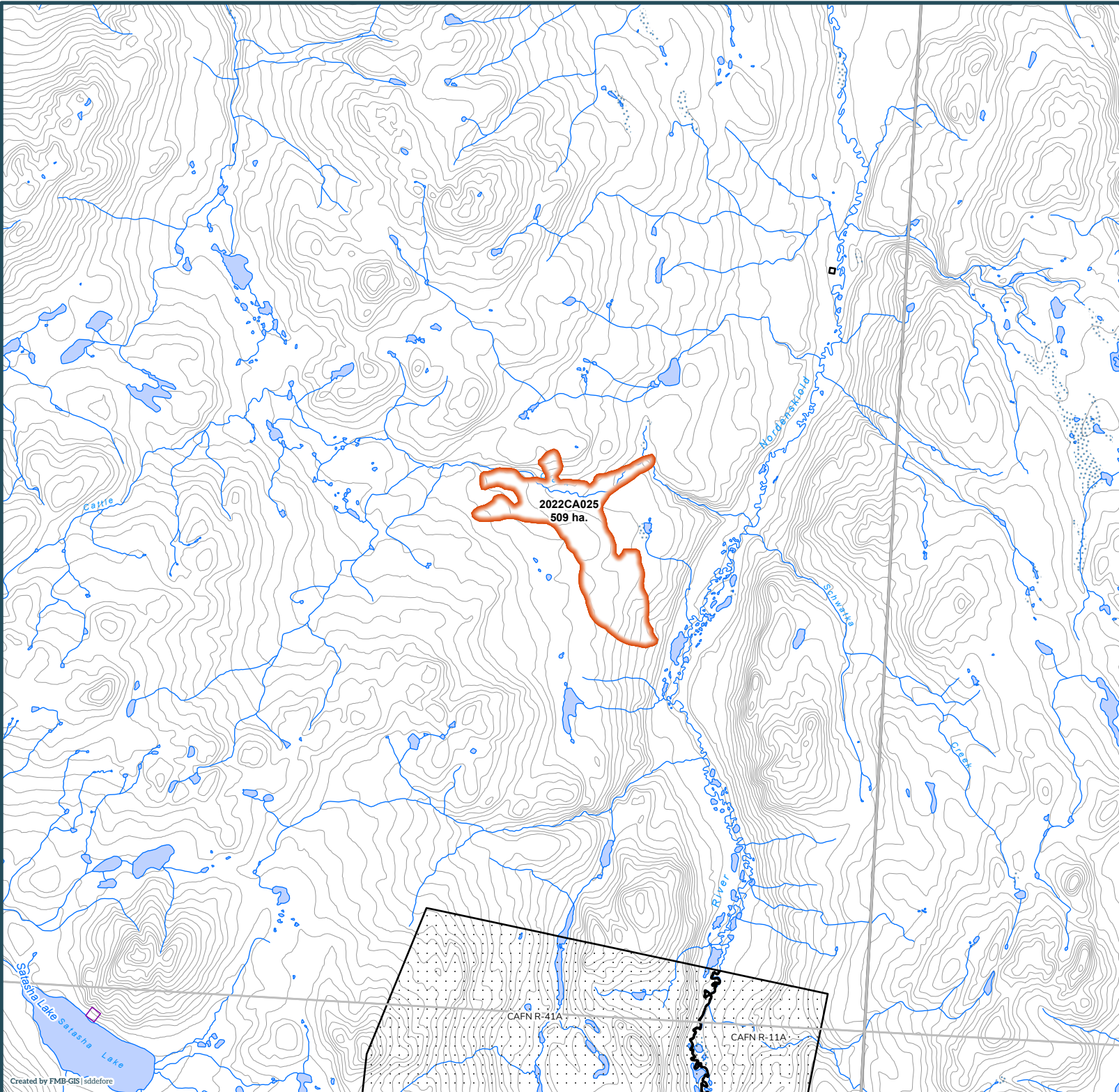


Kilometres

Map Center: 136°6'59"W 61°34'45"N
NAD 1983 Yukon Albers

- Fire Perimeter
- Surveyed Land Parcels
- Easements
- Land Dispositions
- Parks and Campgrounds
- Parks and Protected Areas
- First Nation Settlement Lands - Surveyed
- Interim Protected Settlement Lands
- Rivers & Streams
- Wetlands
- Lakes

1:250,000 NTS Map Series Numbers



2022 Wildland Fires

January 24, 2023

Fire District:
Carmacks

2022CA027

Scale: 1:100,000

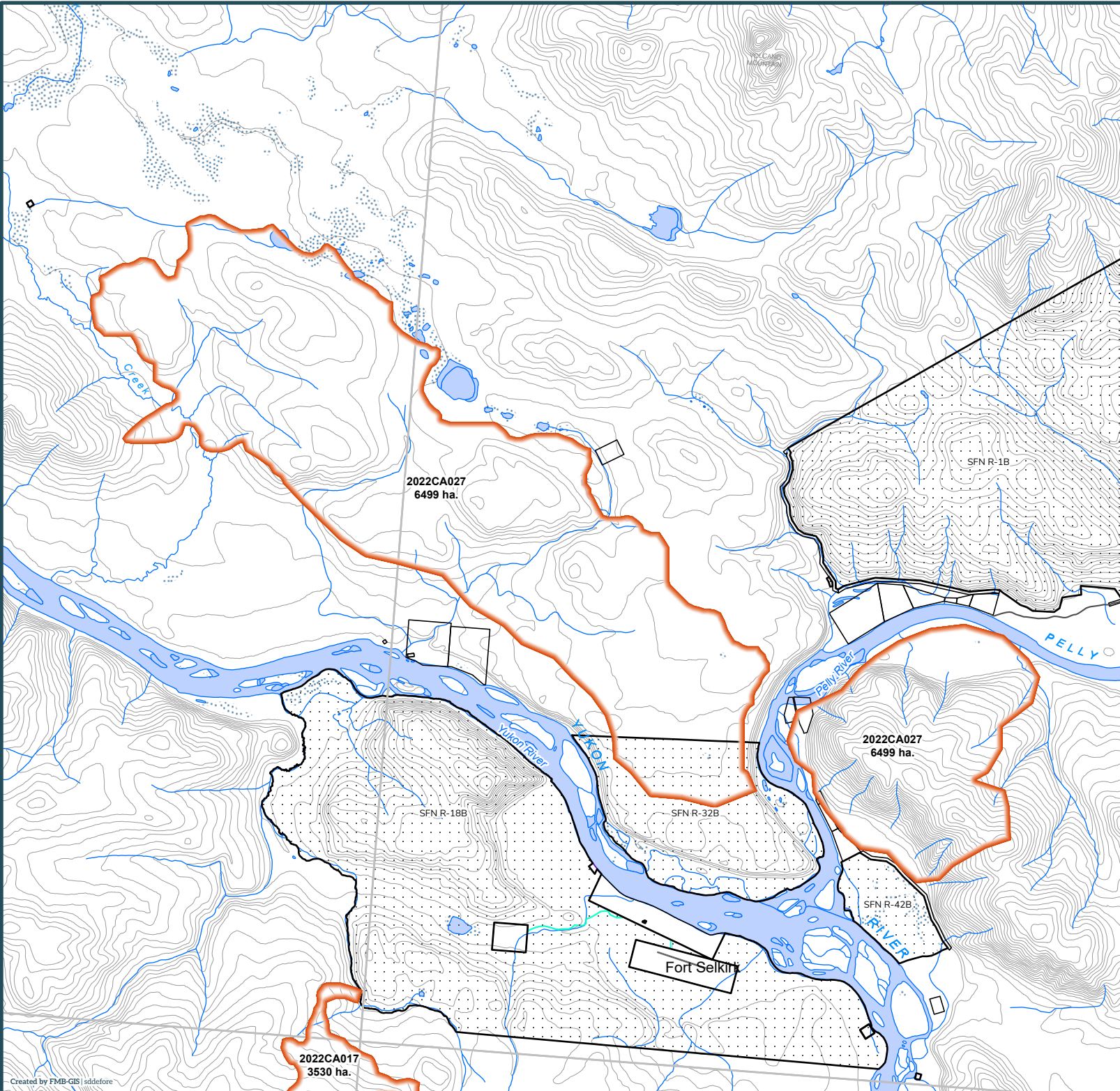
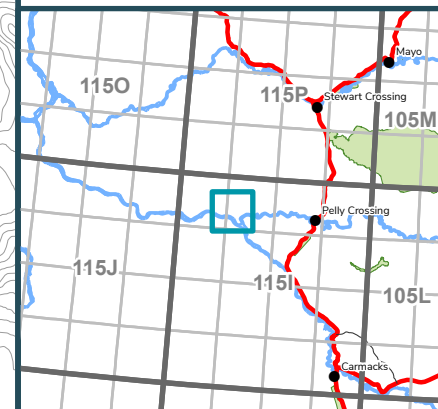


Kilometres

Map Center: 137°26'18"W 62°50'11"N
NAD 1983 Yukon Albers

- Fire Perimeter
- Surveyed Land Parcels
- Easements
- Land Dispositions
- Parks and Campgrounds
- Parks and Protected Areas
- First Nation Settlement Lands - Surveyed
- Interim Protected Settlement Lands
- Rivers & Streams
- Wetlands
- Lakes

1:250,000 NTS Map Series Numbers



2022 Wildland Fires

January 24, 2023

Fire District:
Carmacks












2022CA030

Scale: 1:50,000

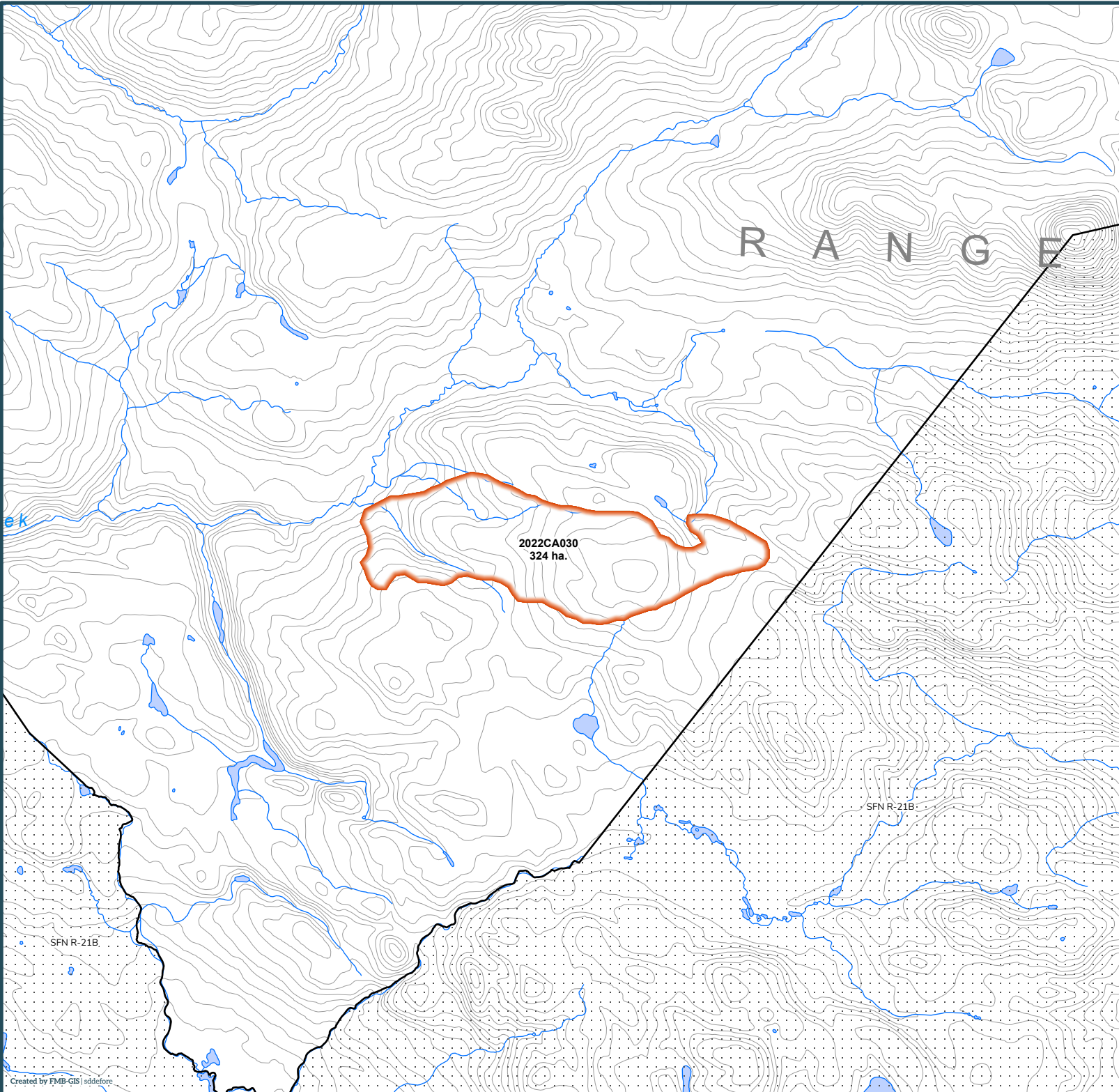


Kilometres

Map Center: 134°40'9"W 62°48'19"N
NAD 1983 Yukon Albers

-  Fire Perimeter
-  Surveyed Land Parcels
-  Easements
-  Land Dispositions
-  Parks and Campgrounds
-  Parks and Protected Areas
-  First Nation Settlement Lands - Surveyed
-  Interim Protected Settlement Lands
-  Rivers & Streams
-  Wetlands
-  Lakes

1:250,000 NTS Map Series Numbers



2022 Wildland Fires

January 24, 2023

Fire District:
Carmacks












2022CA031

Scale: 1:50,000

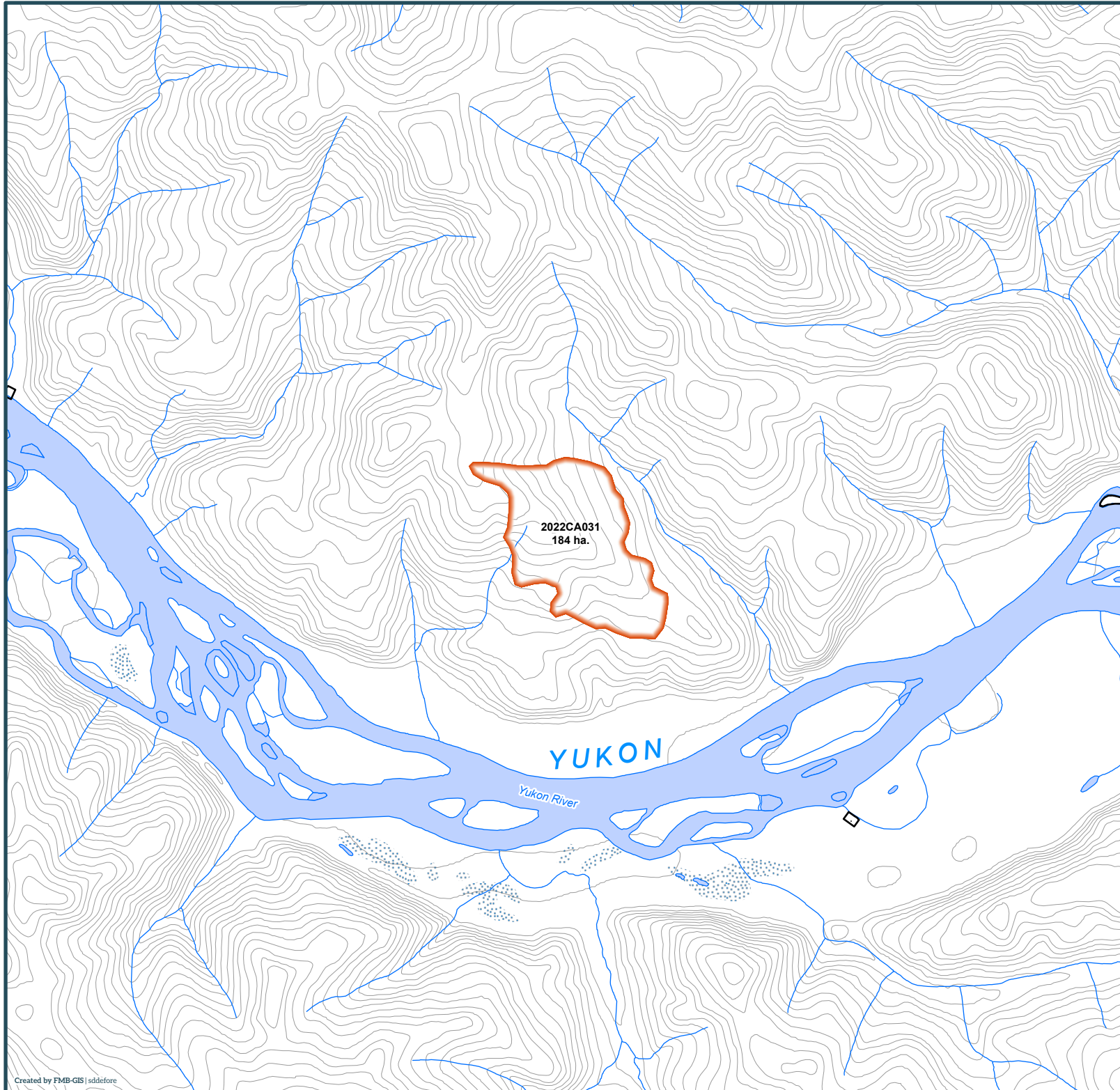
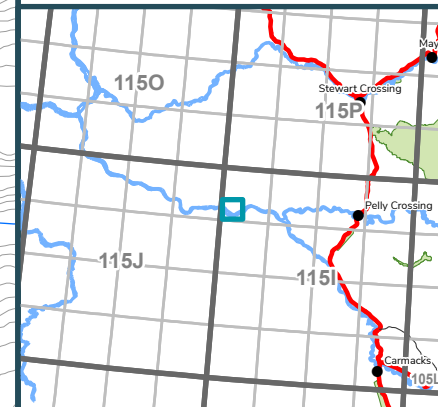


Kilometres

Map Center: 137°52'50"W 62°48'16"N
NAD 1983 Yukon Albers

-  Fire Perimeter
-  Surveyed Land Parcels
-  Easements
-  Land Dispositions
-  Parks and Campgrounds
-  Parks and Protected Areas
-  First Nation Settlement Lands - Surveyed
-  Interim Protected Settlement Lands
-  Rivers & Streams
-  Wetlands
-  Lakes

1:250,000 NTS Map Series Numbers



2022 Wildland Fires

January 24, 2023

Fire District:
Carmacks












2022CA033

Scale: 1:50,000

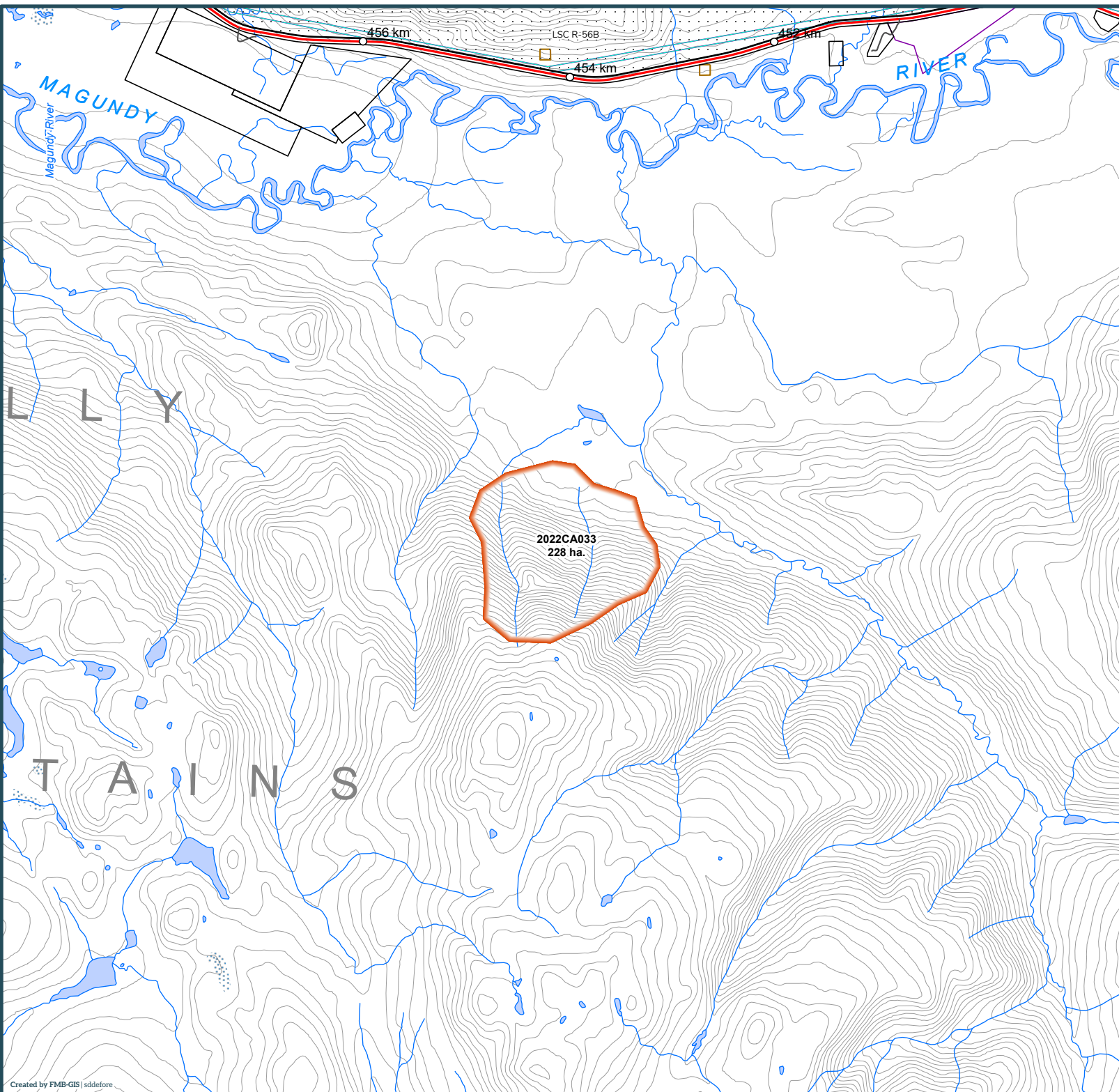
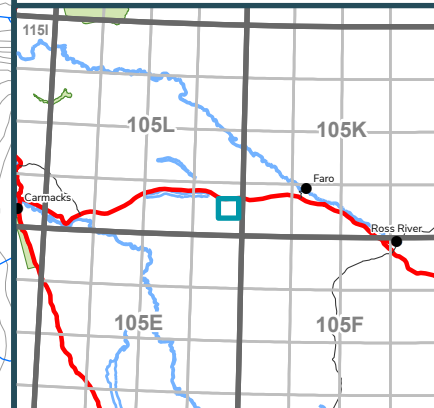


Kilometres

Map Center: 134°8'30"W 62°7'45"N
NAD 1983 Yukon Albers

-  Fire Perimeter
-  Surveyed Land Parcels
-  Easements
-  Land Dispositions
-  Parks and Campgrounds
-  Parks and Protected Areas
-  First Nation Settlement Lands - Surveyed
-  Interim Protected Settlement Lands
-  Rivers & Streams
-  Wetlands
-  Lakes

1:250,000 NTS Map Series Numbers



2022 Wildland Fires

January 24, 2023

Fire District:
Carmacks

2022CA034

Scale: 1:100,000

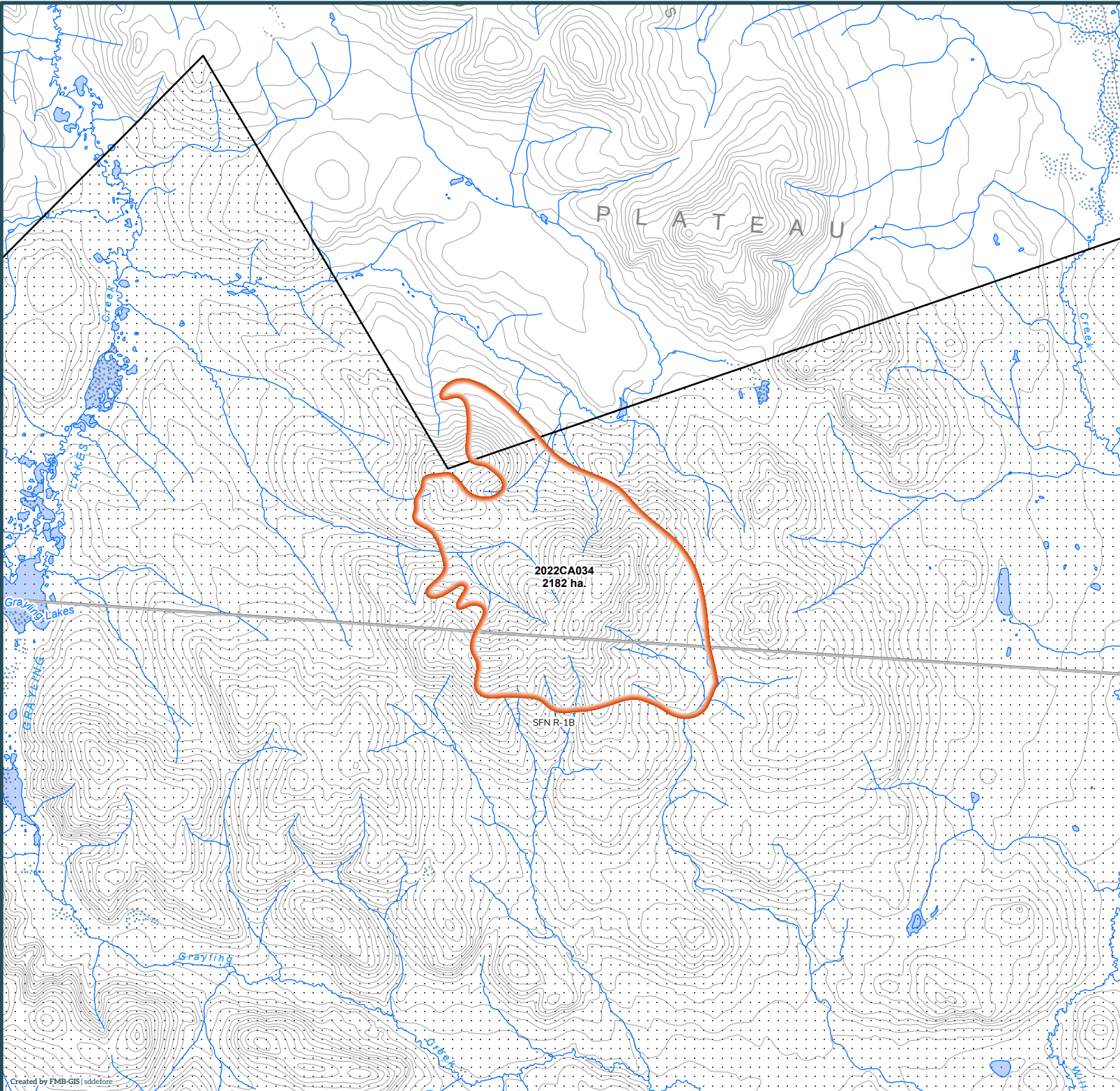
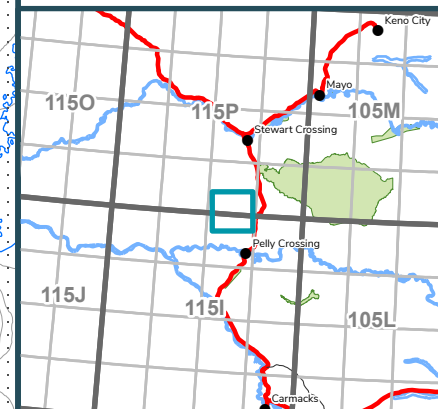


Kilometres

Map Center: 136°44'23"W 63°0'54"N
NAD 1983 Yukon Albers

- Fire Perimeter
- Surveyed Land Parcels
- Easements
- Land Dispositions
- Parks and Campgrounds
- Parks and Protected Areas
- First Nation Settlement Lands - Surveyed
- Interim Protected Settlement Lands
- Rivers & Streams
- Wetlands
- Lakes

1:250,000 NTS Map Series Numbers



2022 Wildland Fires

January 24, 2023

Fire District:
Carmacks












2022CA037

Scale: 1:100,000



Kilometres

Map Center: 134°7'1"W 62°56'13"N
NAD 1983 Yukon Albers

-  Fire Perimeter
-  Surveyed Land Parcels
-  Easements
-  Land Dispositions
-  Parks and Campgrounds
-  Parks and Protected Areas
-  First Nation Settlement Lands - Surveyed
-  Interim Protected Settlement Lands
-  Rivers & Streams
-  Wetlands
-  Lakes

1:250,000 NTS Map Series Numbers

