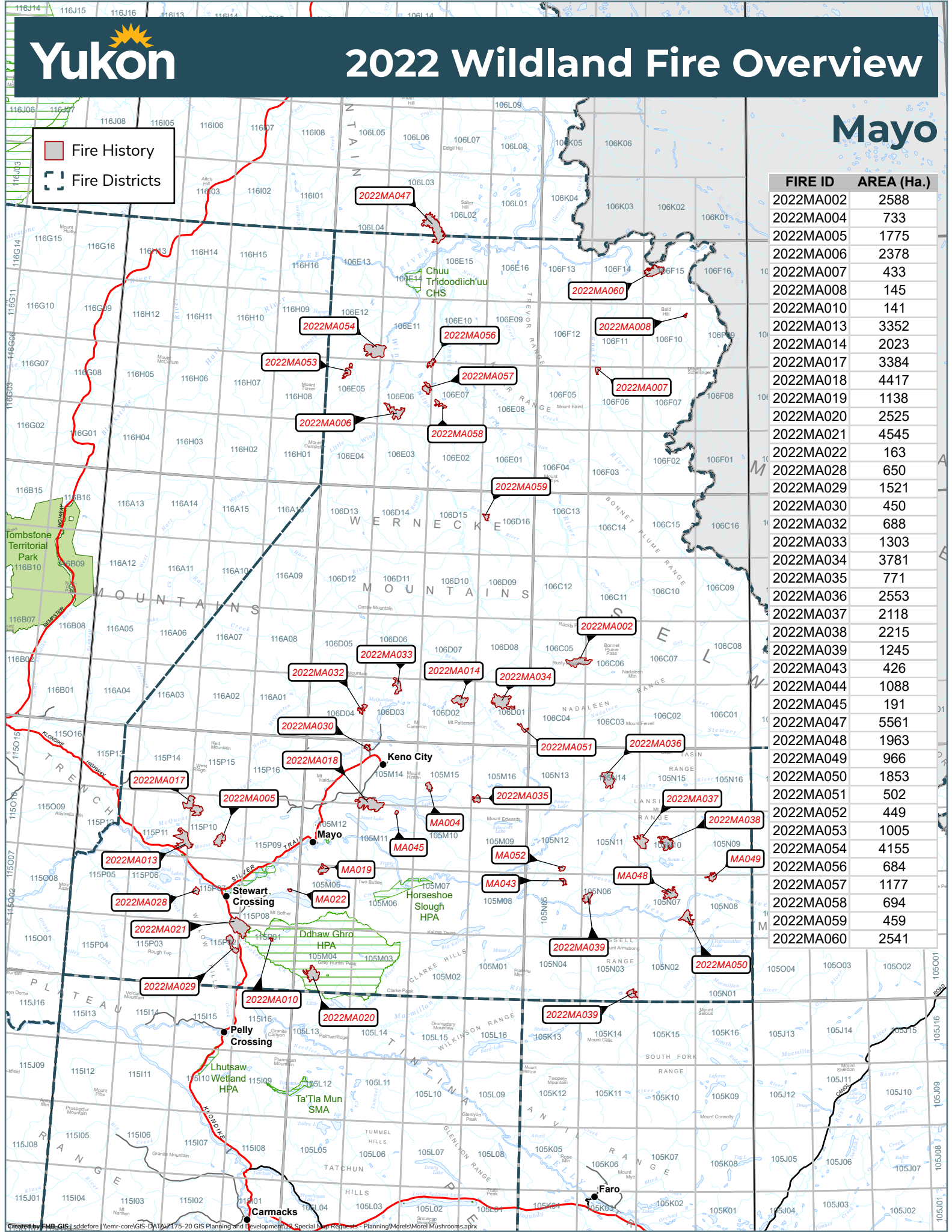
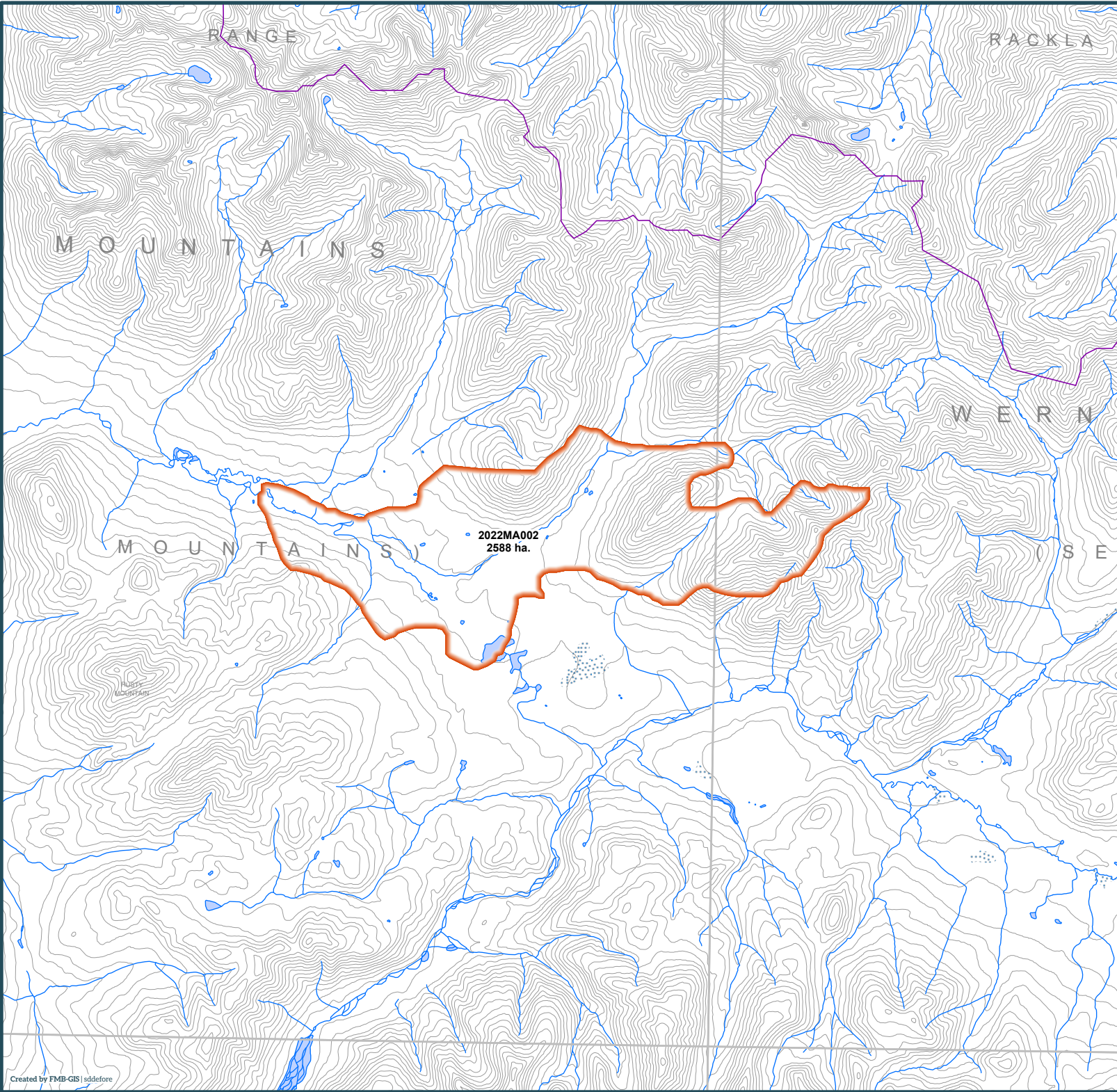


■ Fire History
□ Fire Districts



FIRE ID	AREA (Ha.)
2022MA002	2588
2022MA004	733
2022MA005	1775
2022MA006	2378
2022MA007	433
2022MA008	145
2022MA010	141
2022MA013	3352
2022MA014	2023
2022MA017	3384
2022MA018	4417
2022MA019	1138
2022MA020	2525
2022MA021	4545
2022MA022	163
2022MA028	650
2022MA029	1521
2022MA030	450
2022MA032	688
2022MA033	1303
2022MA034	3781
2022MA035	771
2022MA036	2553
2022MA037	2118
2022MA038	2215
2022MA039	1245
2022MA043	426
2022MA044	1088
2022MA045	191
2022MA047	5561
2022MA048	1963
2022MA049	966
2022MA050	1853
2022MA051	502
2022MA052	449
2022MA053	1005
2022MA054	4155
2022MA056	684
2022MA057	1177
2022MA058	694
2022MA059	459
2022MA060	2541



2022 Wildland Fires

January 24, 2023

Fire District:
Mayo

2022MA002

Scale: 1:100,000

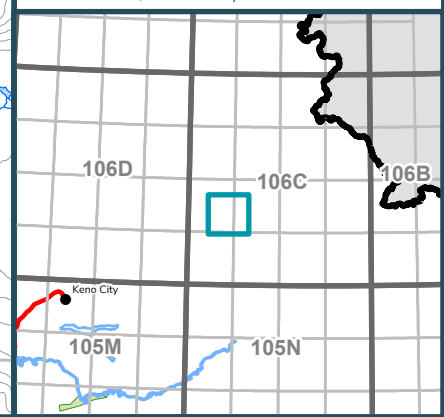


Kilometres

Map Center: 133°33'36"W 64°20'5"N
NAD 1983 Yukon Albers

- Fire Perimeter
- Surveyed Land Parcels
- Easements
- Land Dispositions
- Parks and Campgrounds
- Parks and Protected Areas
- First Nation Settlement Lands - Surveyed
- Interim Protected Settlement Lands
- Rivers & Streams
- Wetlands
- Lakes

1:250,000 NTS Map Series Numbers



2022 Wildland Fires

January 24, 2023

Fire District:
Mayo












2022MA004

Scale: 1:100,000

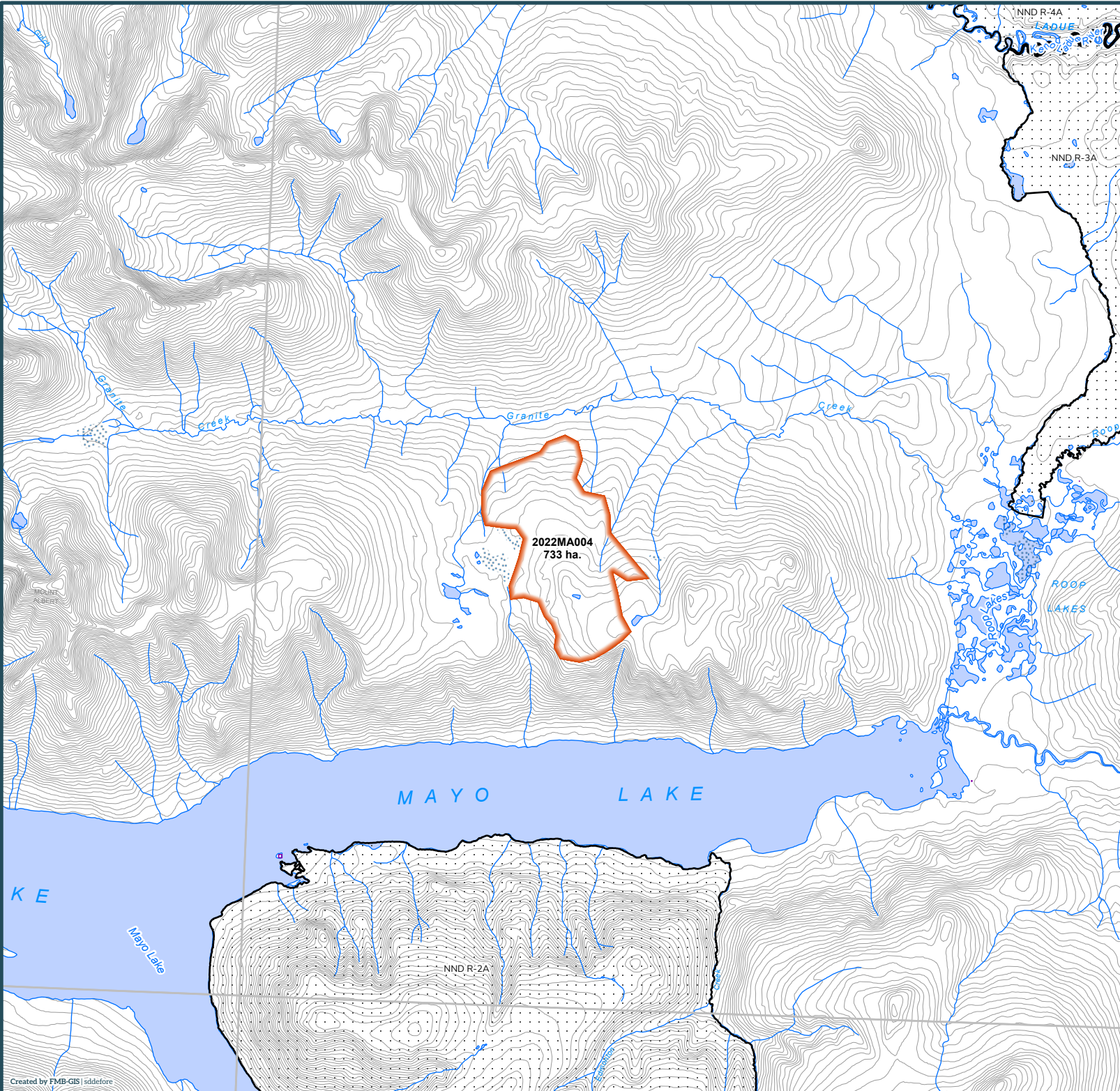
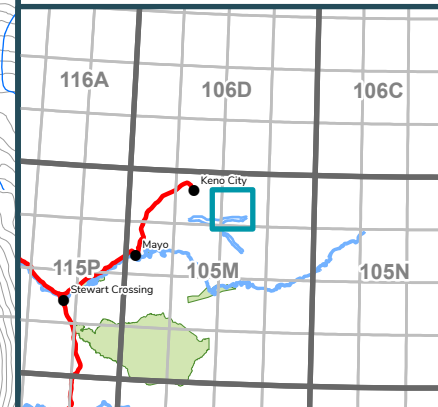


Kilometres

Map Center: 134°52'52"W 63°49'41"N
NAD 1983 Yukon Albers

-  Fire Perimeter
-  Surveyed Land Parcels
-  Easements
-  Land Dispositions
-  Parks and Campgrounds
-  Parks and Protected Areas
-  First Nation Settlement Lands - Surveyed
-  Interim Protected Settlement Lands
-  Rivers & Streams
-  Wetlands
-  Lakes

1:250,000 NTS Map Series Numbers



2022 Wildland Fires

January 24, 2023

Fire District:
Mayo












2022MA005

Scale: 1:100,000

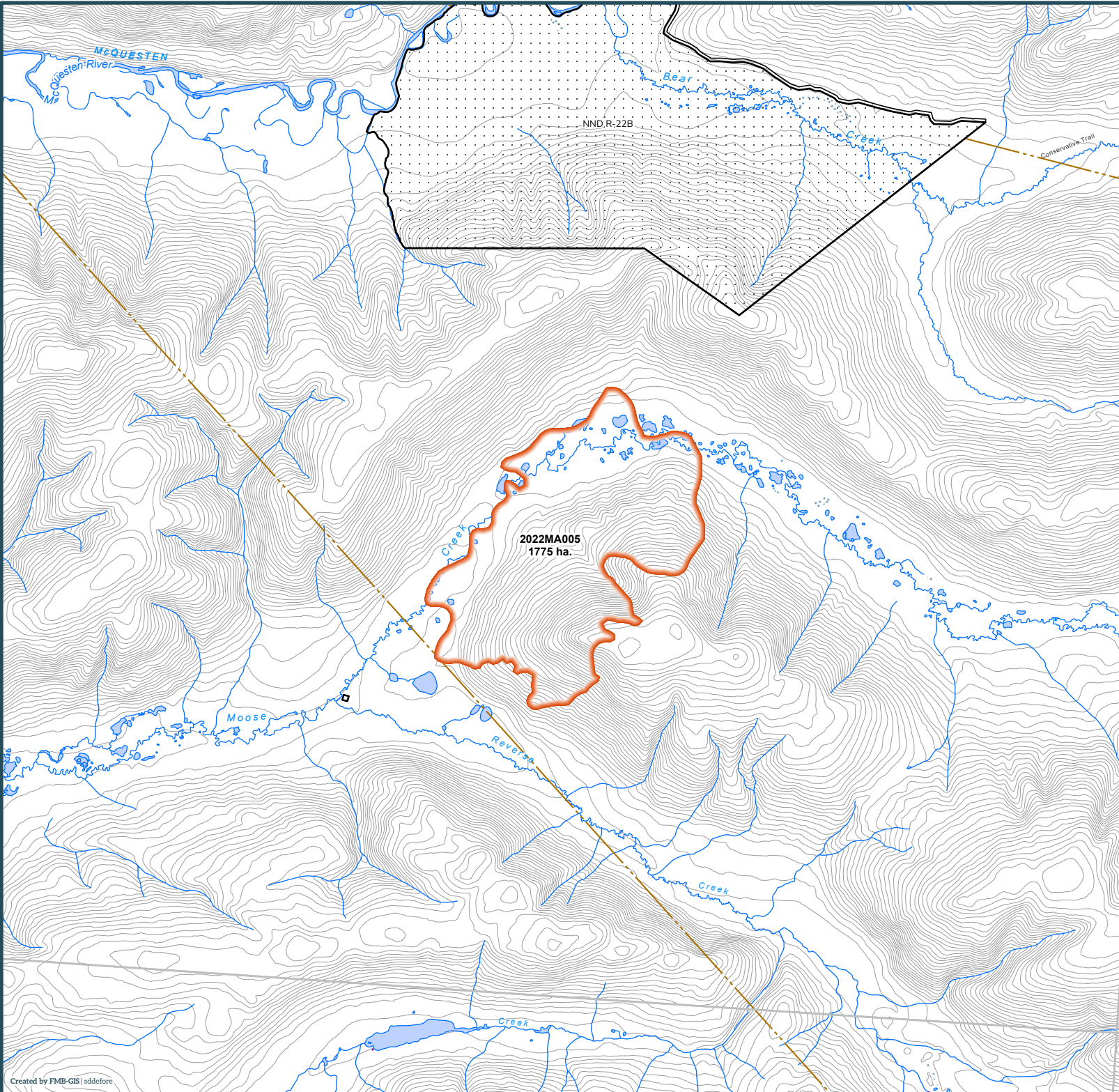


Kilometres

Map Center: 136°43'21"W 63°34'34"N
NAD 1983 Yukon Albers

-  Fire Perimeter
-  Surveyed Land Parcels
-  Easements
-  Land Dispositions
-  Parks and Campgrounds
-  Parks and Protected Areas
-  First Nation Settlement Lands - Surveyed
-  Interim Protected Settlement Lands
-  Rivers & Streams
-  Wetlands
-  Lakes

1:250,000 NTS Map Series Numbers



2022 Wildland Fires

January 24, 2023

Fire District:
Mayo

2022MA006

Scale: 1:100,000

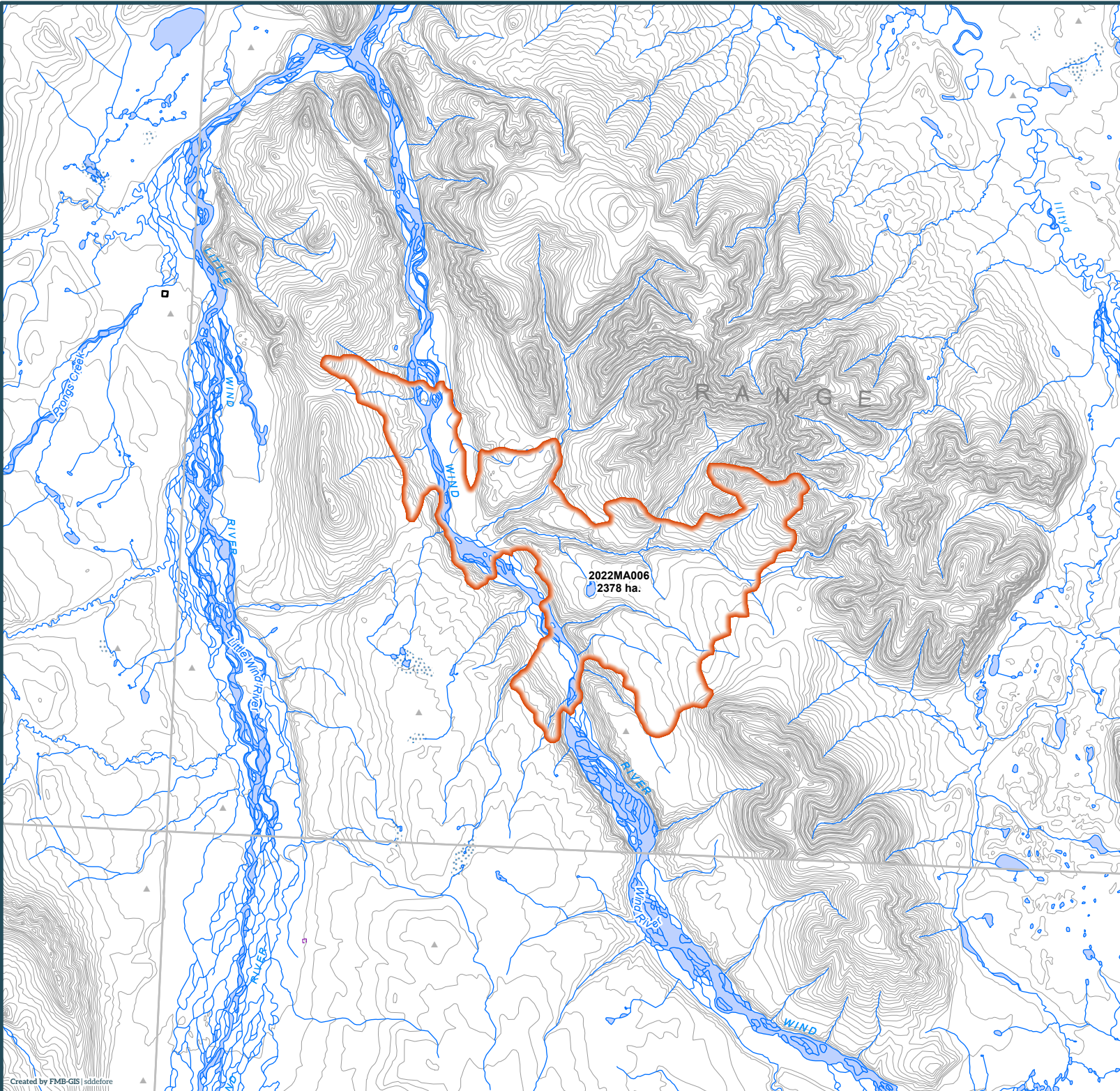
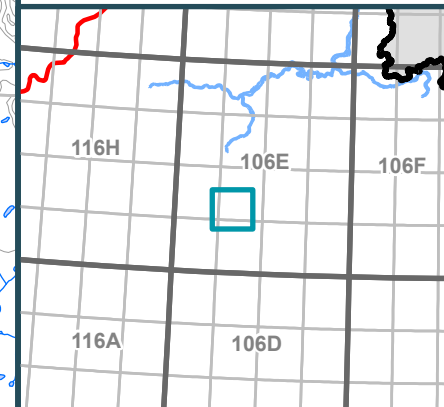


Kilometres

Map Center: 135°20'36"W 65°18'4"N
NAD 1983 Yukon Albers

- Fire Perimeter
- Surveyed Land Parcels
- Easements
- Land Dispositions
- Parks and Campgrounds
- Parks and Protected Areas
- First Nation Settlement Lands - Surveyed
- Interim Protected Settlement Lands
- Rivers & Streams
- Wetlands
- Lakes

1:250,000 NTS Map Series Numbers



2022 Wildland Fires

January 24, 2023

Fire District:
Mayo












2022MA007

Scale: 1:50,000

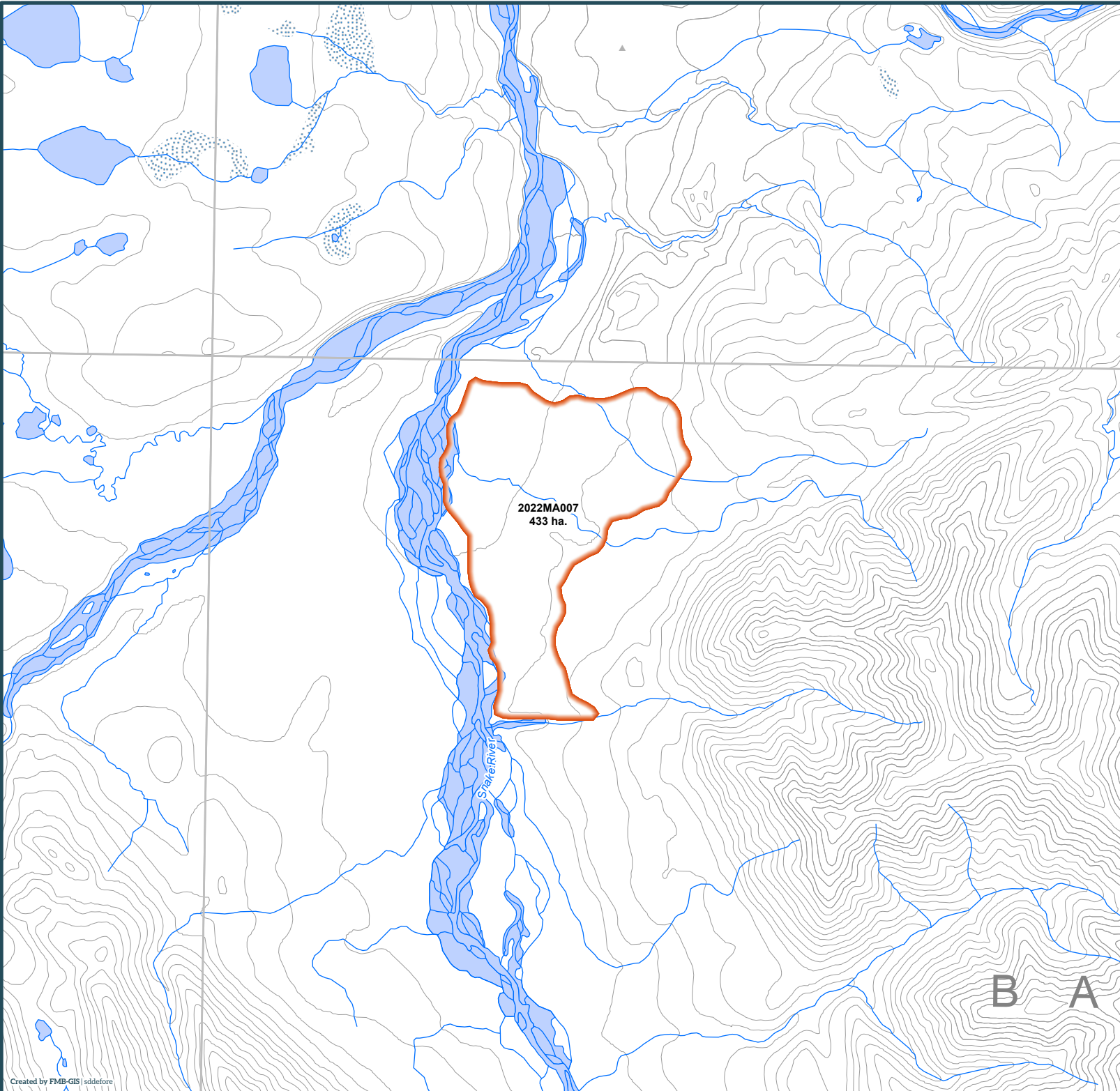
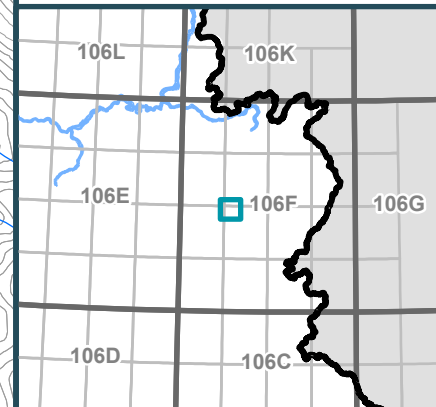


Kilometres

Map Center: 133°25'37"W 65°29'3"N
NAD 1983 Yukon Albers

-  Fire Perimeter
-  Surveyed Land Parcels
-  Easements
-  Land Dispositions
-  Parks and Campgrounds
-  Parks and Protected Areas
-  First Nation Settlement Lands - Surveyed
-  Interim Protected Settlement Lands
-  Rivers & Streams
-  Wetlands
-  Lakes

1:250,000 NTS Map Series Numbers



2022 Wildland Fires

January 24, 2023

Fire District:
Mayo












2022MA008

Scale: 1:50,000

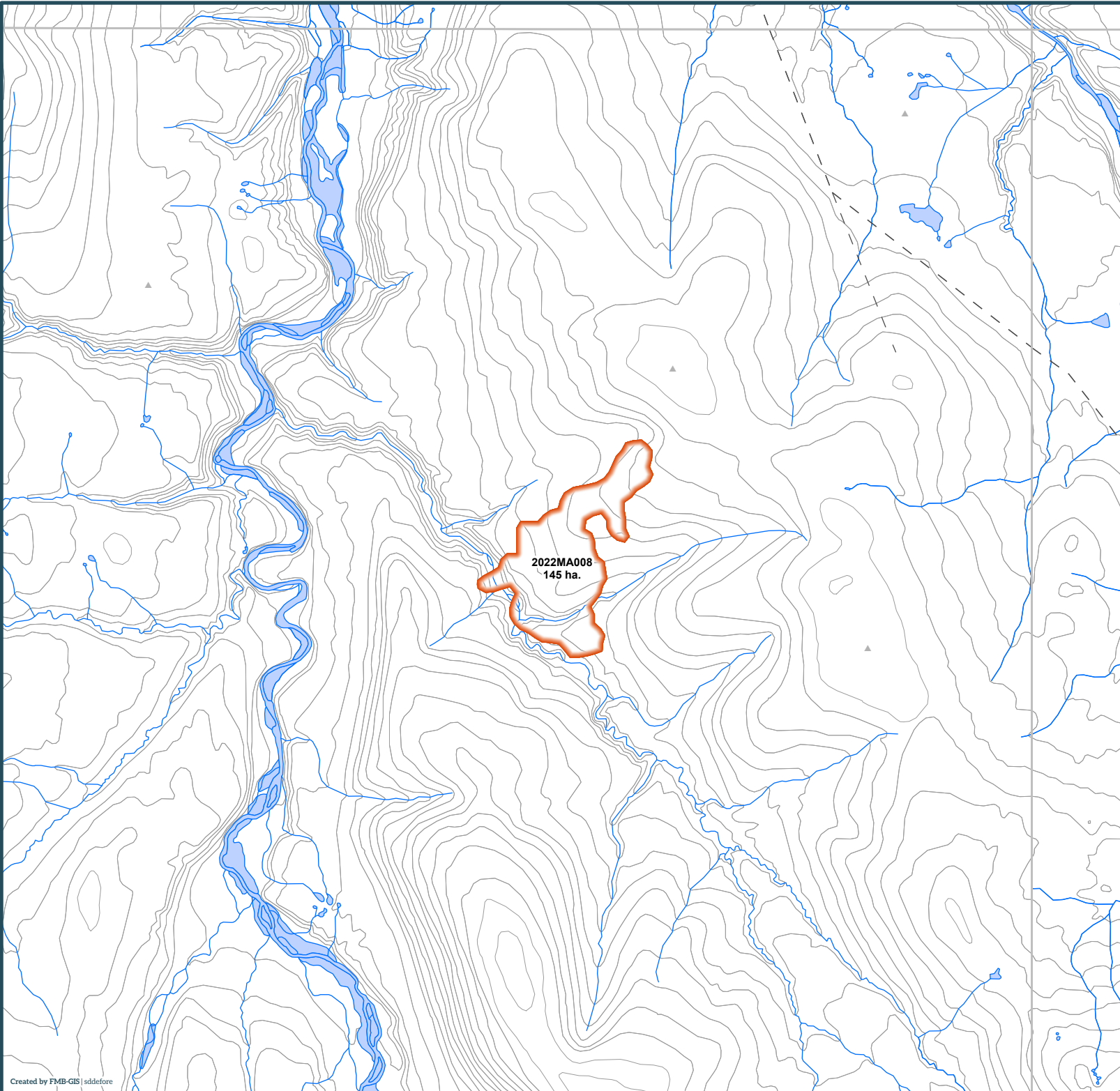
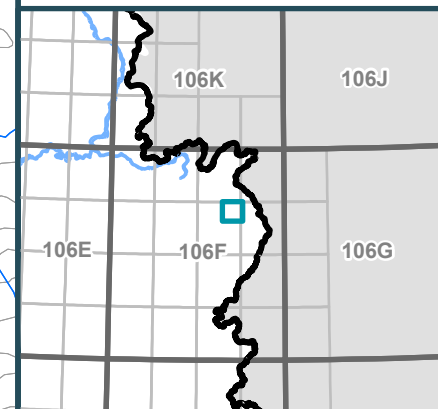


Kilometres

Map Center: 132°35'47"W 65°42'21"N
NAD 1983 Yukon Albers

-  Fire Perimeter
-  Surveyed Land Parcels
-  Easements
-  Land Dispositions
-  Parks and Campgrounds
-  Parks and Protected Areas
-  First Nation Settlement Lands - Surveyed
-  Interim Protected Settlement Lands
-  Rivers & Streams
-  Wetlands
-  Lakes

1:250,000 NTS Map Series Numbers



2022 Wildland Fires

January 24, 2023

Fire District:
Mayo












2022MA010

Scale: 1:50,000

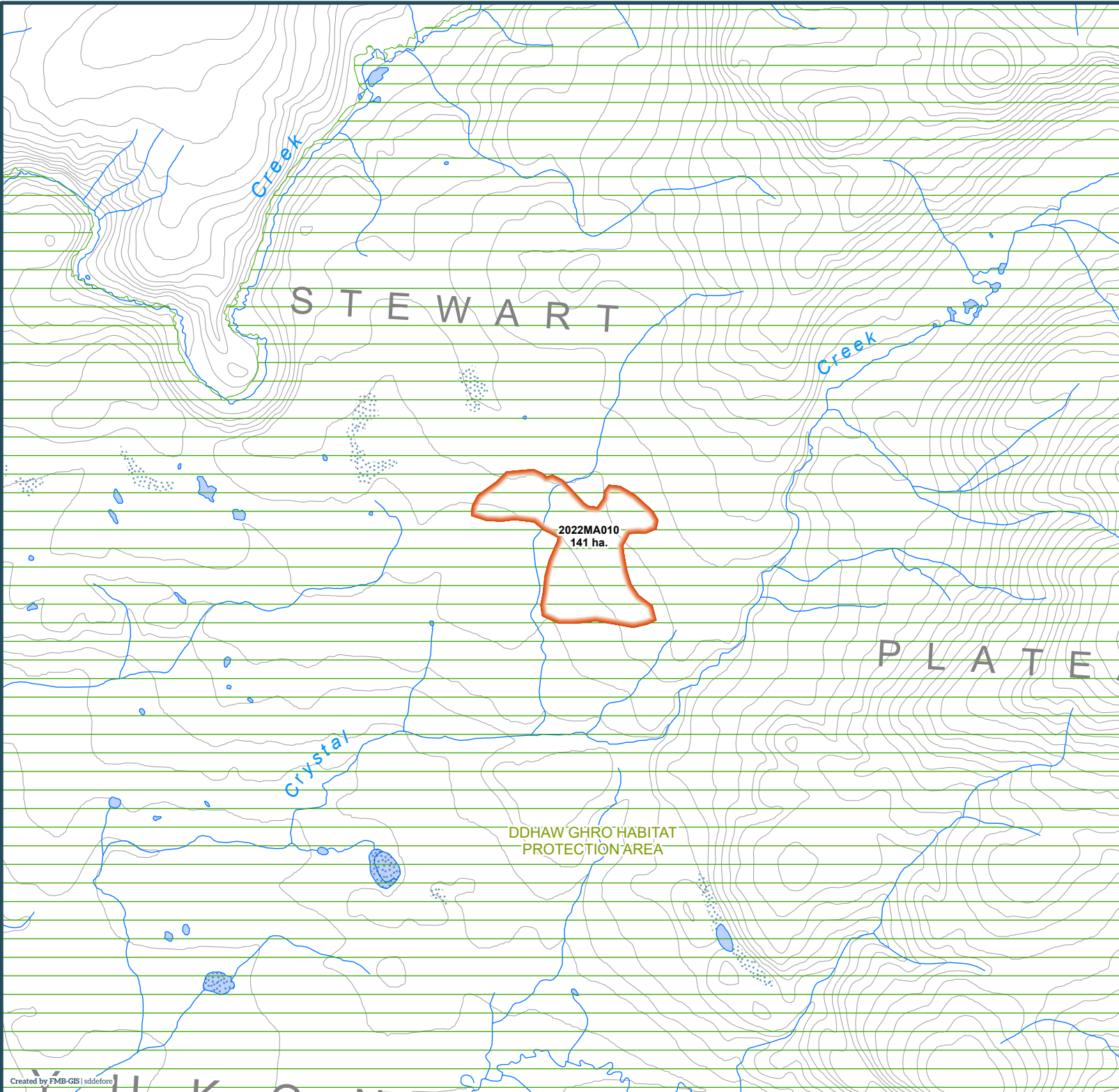
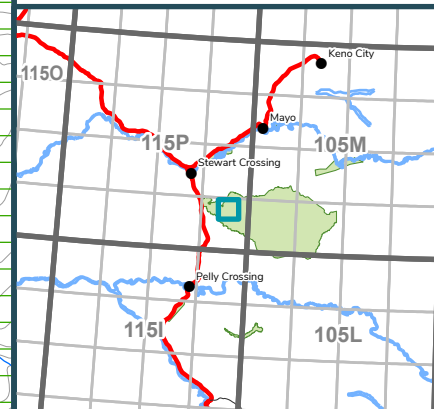


Kilometres

Map Center: 136°12'50"W 63°11'49"N
NAD 1983 Yukon Albers

-  Fire Perimeter
-  Surveyed Land Parcels
-  Easements
-  Land Dispositions
-  Parks and Campgrounds
-  Parks and Protected Areas
-  First Nation Settlement Lands - Surveyed
-  Interim Protected Settlement Lands
-  Rivers & Streams
-  Wetlands
-  Lakes

1:250,000 NTS Map Series Numbers



2022 Wildland Fires

January 24, 2023

Fire District:
Mayo

2022MA013

Scale: 1:100,000

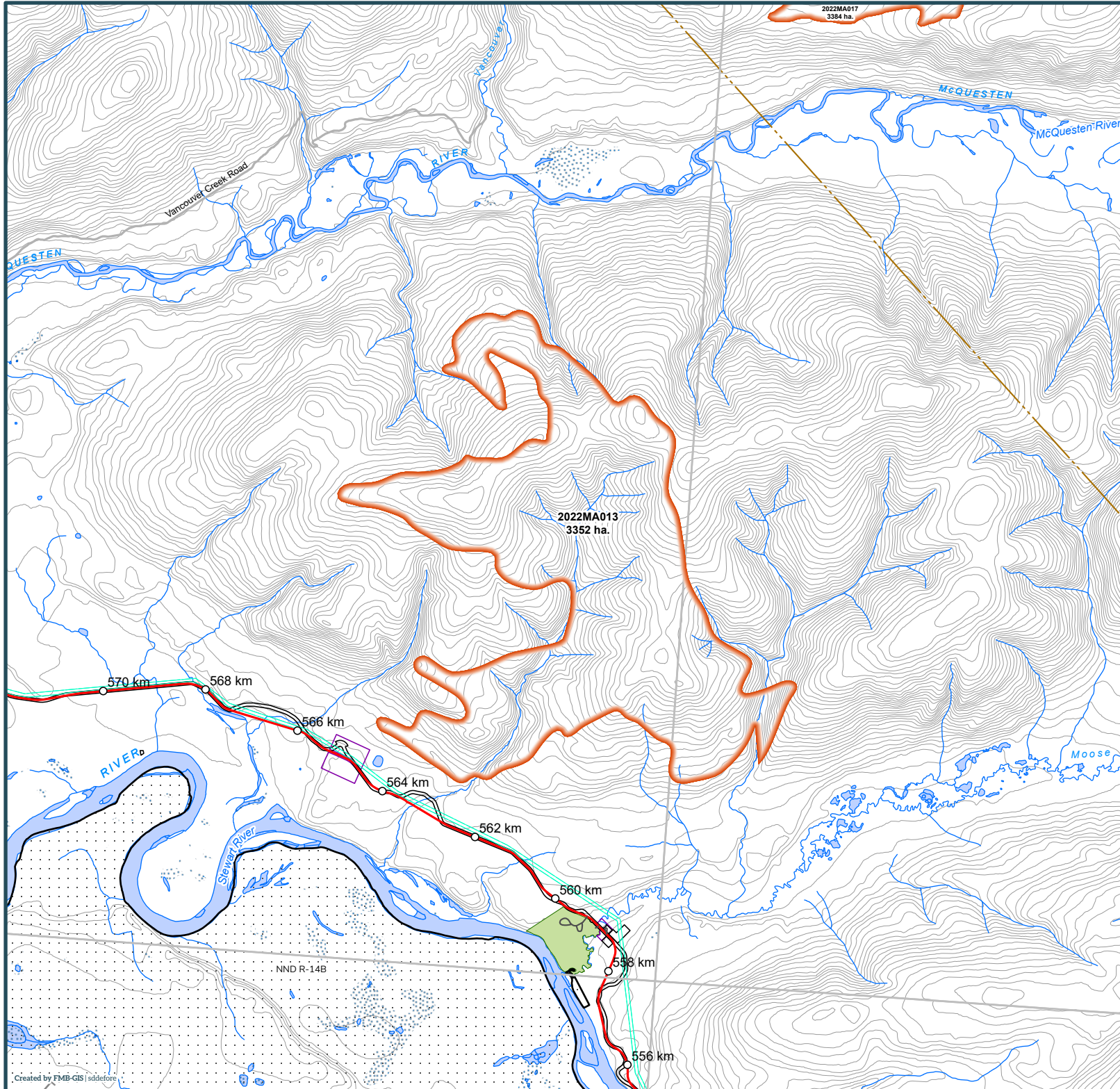


Kilometres

Map Center: 137°2'44"W 63°34'22"N
NAD 1983 Yukon Albers

- Fire Perimeter
- Surveyed Land Parcels
- Easements
- Land Dispositions
- Parks and Campgrounds
- Parks and Protected Areas
- First Nation Settlement Lands - Surveyed
- Interim Protected Settlement Lands
- Rivers & Streams
- Wetlands
- Lakes

1:250,000 NTS Map Series Numbers



2022 Wildland Fires

January 24, 2023

Fire District:

Mayo

2022MA014

Scale: 1:100,000

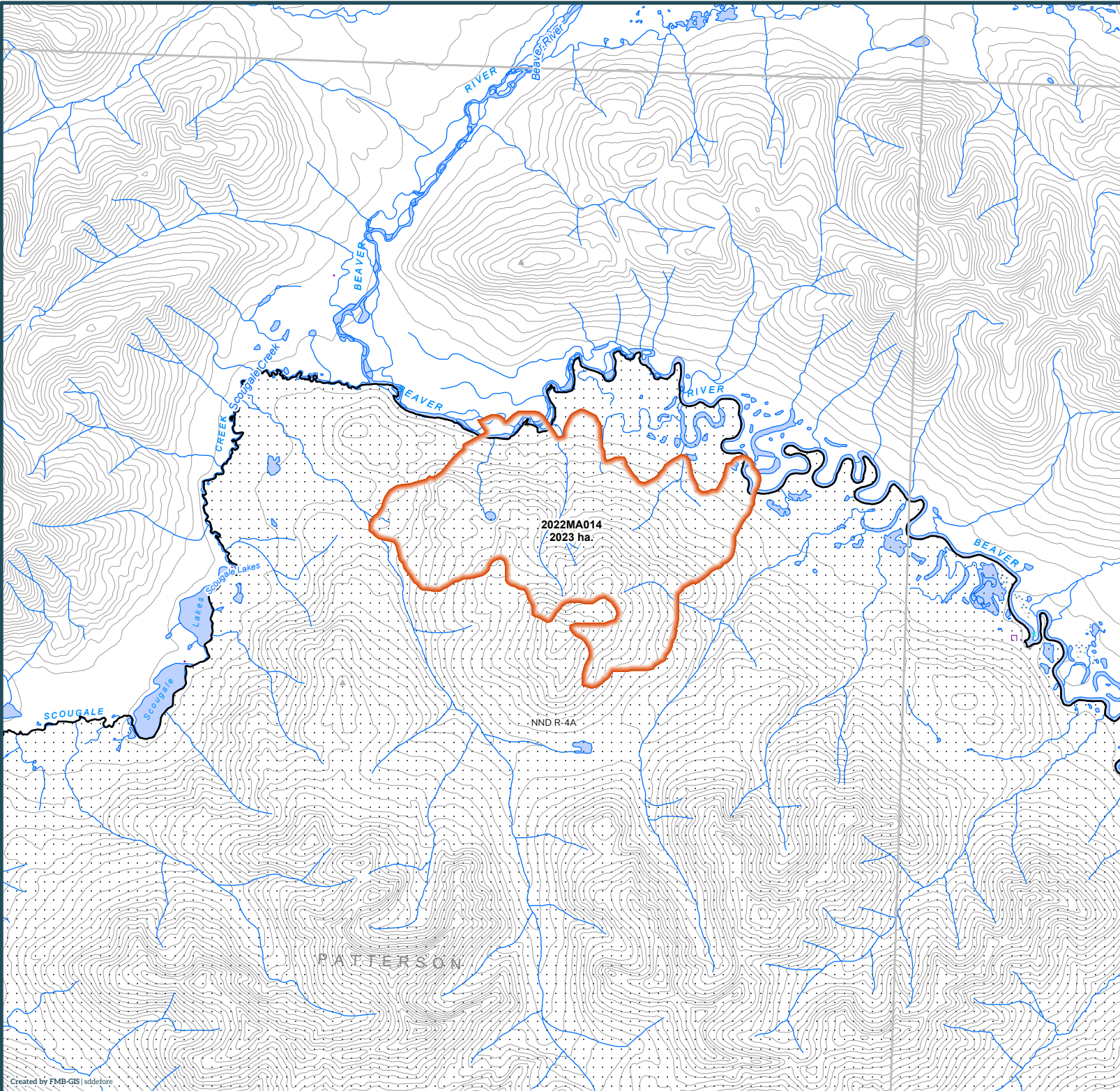
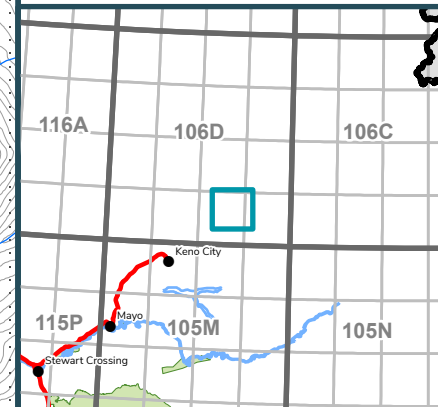


Kilometres

Map Center: 134°38'1"W 64°10'7"N
NAD 1983 Yukon Albers

- Fire Perimeter
- Surveyed Land Parcels
- Easements
- Land Dispositions
- Parks and Campgrounds
- Parks and Protected Areas
- First Nation Settlement Lands - Surveyed
- Interim Protected Settlement Lands
- Rivers & Streams
- Wetlands
- Lakes

1:250,000 NTS Map Series Numbers



2022 Wildland Fires

January 24, 2023

Fire District:
Mayo

2022MA017

Scale: 1:100,000

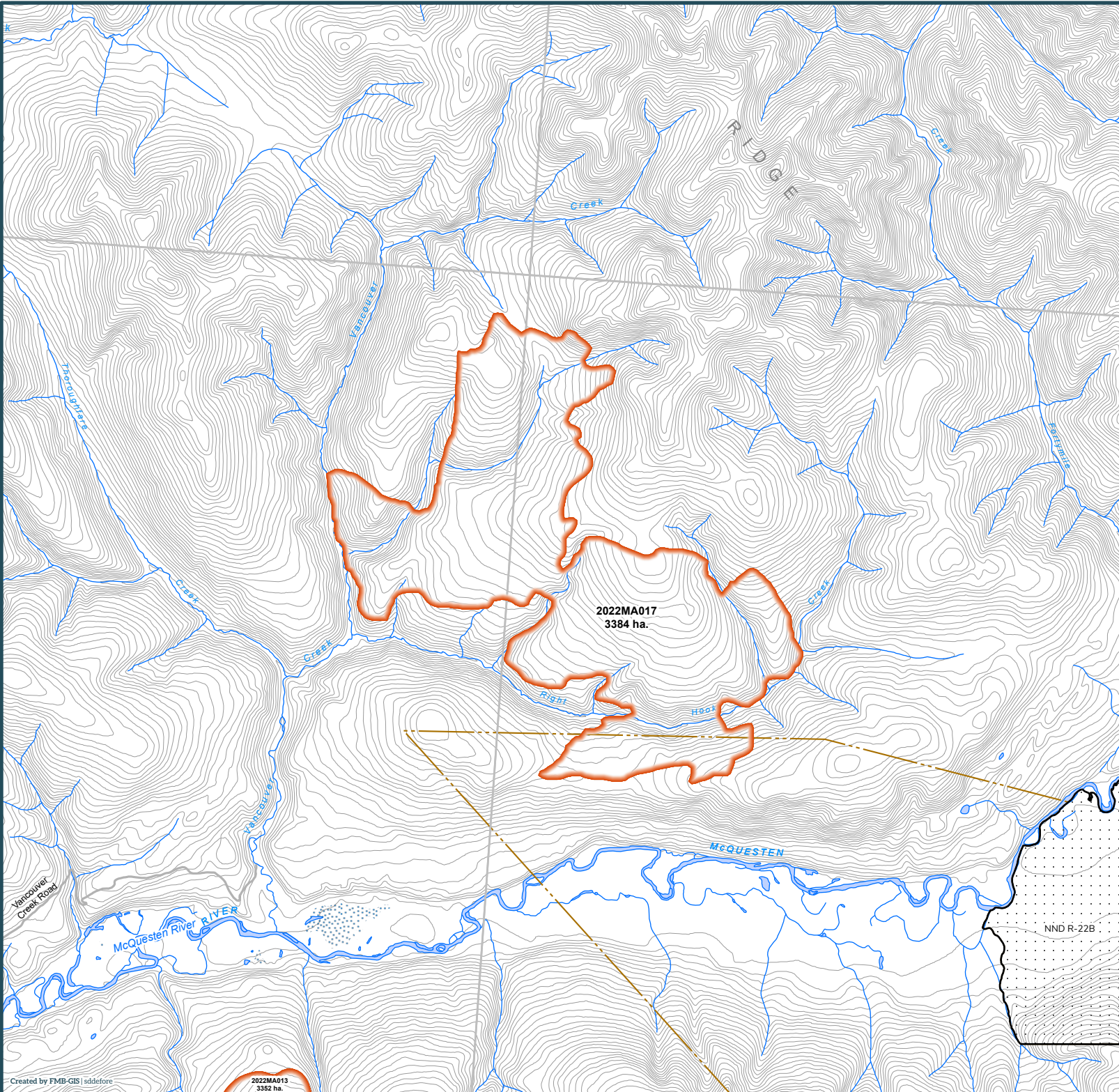


Kilometres

Map Center: 136°58'45"W 63°42'15"N
NAD 1983 Yukon Albers

- Fire Perimeter
- Surveyed Land Parcels
- Easements
- Land Dispositions
- Parks and Campgrounds
- Parks and Protected Areas
- First Nation Settlement Lands - Surveyed
- Interim Protected Settlement Lands
- Rivers & Streams
- Wetlands
- Lakes

1:250,000 NTS Map Series Numbers



2022 Wildland Fires

January 24, 2023

Fire District:
Mayo

2022MA018

Scale: 1:100,000

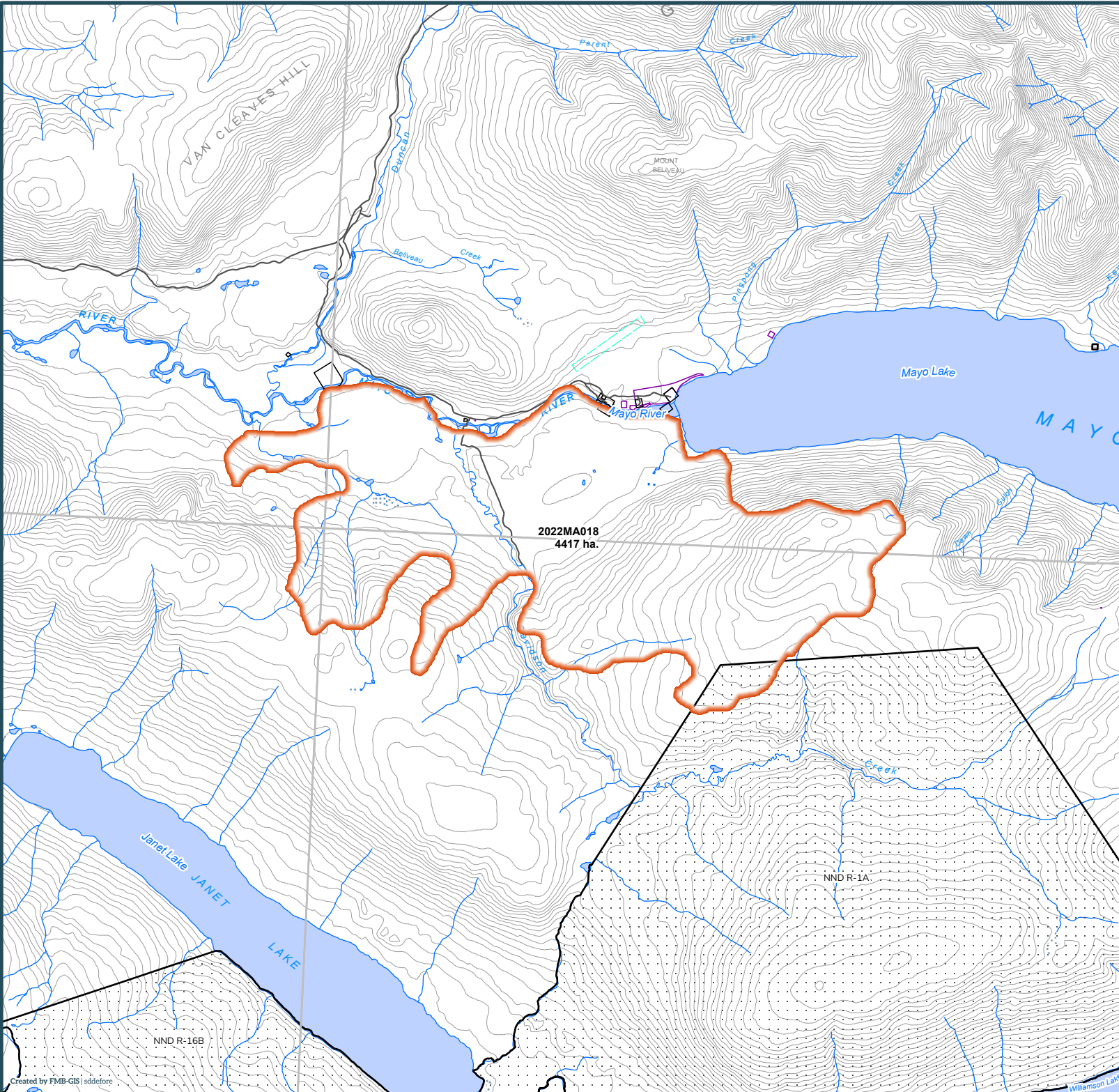
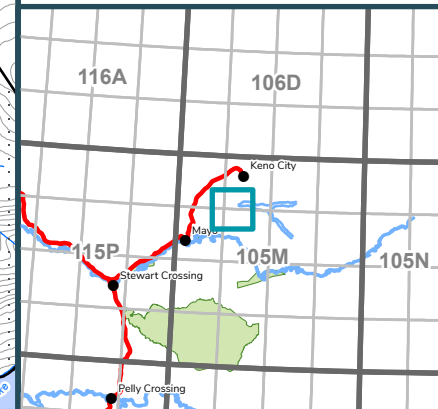


Kilometres

Map Center: 135°24'26"W 63°44'54"N
NAD 1983 Yukon Albers

- Fire Perimeter
- Surveyed Land Parcels
- Easements
- Land Dispositions
- Parks and Campgrounds
- Parks and Protected Areas
- First Nation Settlement Lands - Surveyed
- Interim Protected Settlement Lands
- Rivers & Streams
- Wetlands
- Lakes

1:250,000 NTS Map Series Numbers



2022 Wildland Fires

January 24, 2023

Fire District:
Mayo

2022MA019

Scale: 1:100,000

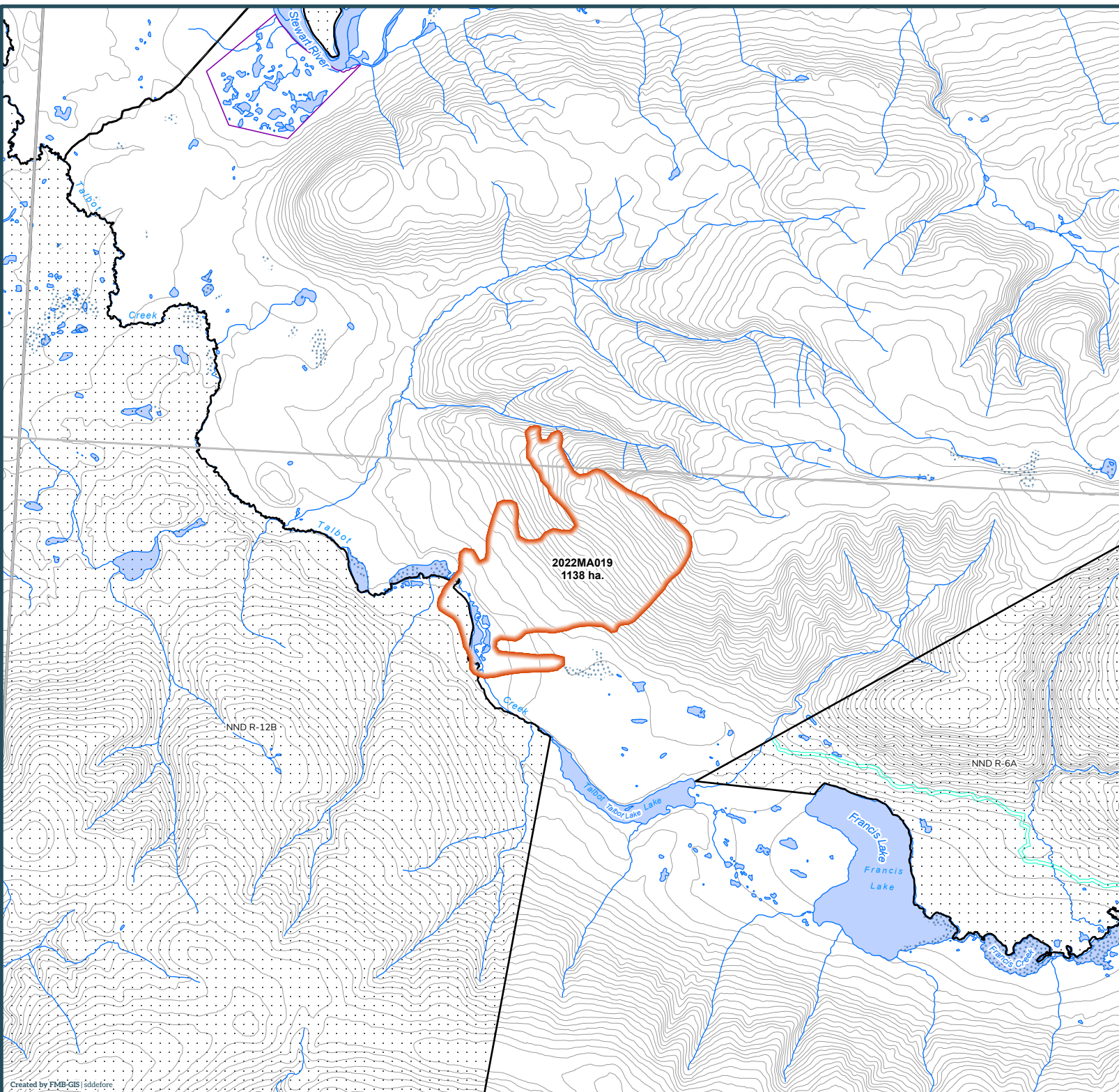
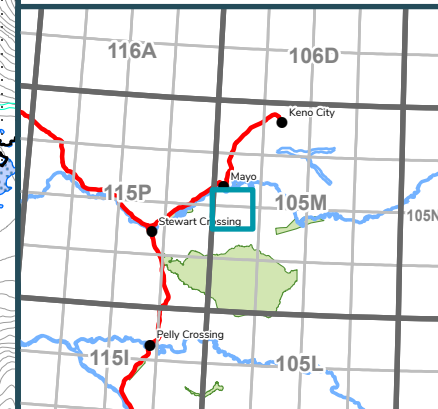


Kilometres

Map Center: 135°47'24"W 63°29'8"N
NAD 1983 Yukon Albers

- Fire Perimeter
- Surveyed Land Parcels
- Easements
- Land Dispositions
- Parks and Campgrounds
- Parks and Protected Areas
- First Nation Settlement Lands - Surveyed
- Interim Protected Settlement Lands
- Rivers & Streams
- Wetlands
- Lakes

1:250,000 NTS Map Series Numbers



2022 Wildland Fires

January 24, 2023

Fire District:
Mayo

2022MA020

Scale: 1:100,000

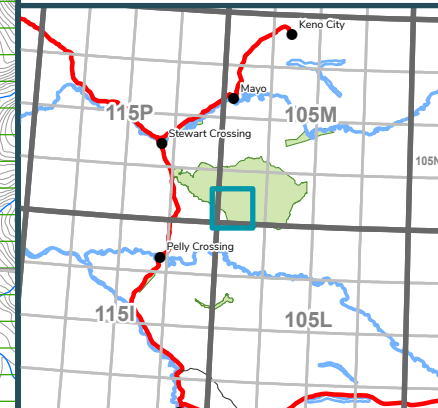


Kilometres

Map Center: 135°50'50"W 63°4'17"N
NAD 1983 Yukon Albers

- Fire Perimeter
- Surveyed Land Parcels
- Easements
- Land Dispositions
- Parks and Campgrounds
- Parks and Protected Areas
- First Nation Settlement Lands - Surveyed
- Interim Protected Settlement Lands
- Rivers & Streams
- Wetlands
- Lakes

1:250,000 NTS Map Series Numbers



DDHAW-GHRO HABITAT
PROTECTION AREA

2022MA020
2525 ha.

2022 Wildland Fires

January 24, 2023

Fire District:
Mayo

2022MA021

Scale: 1:100,000

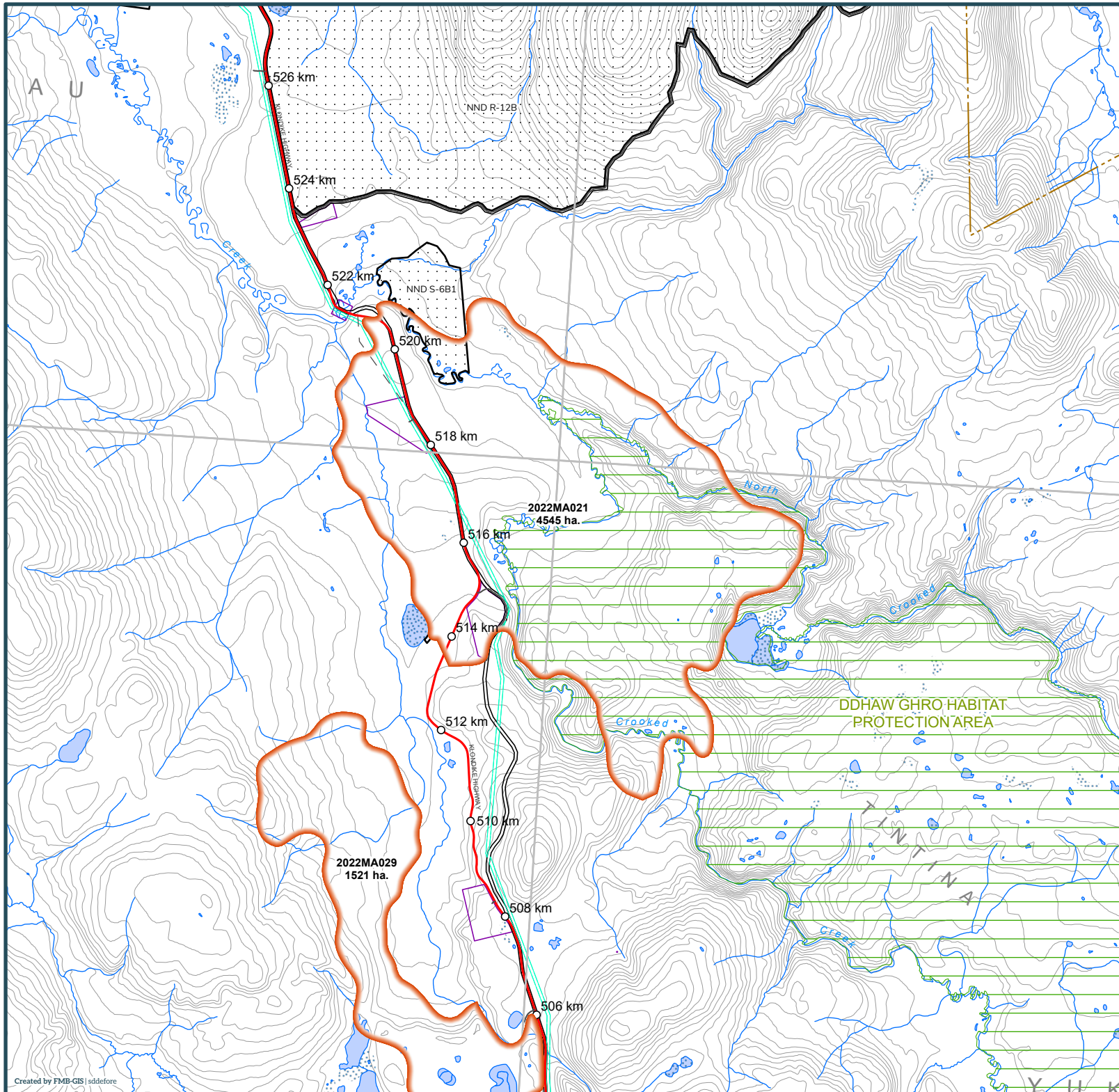
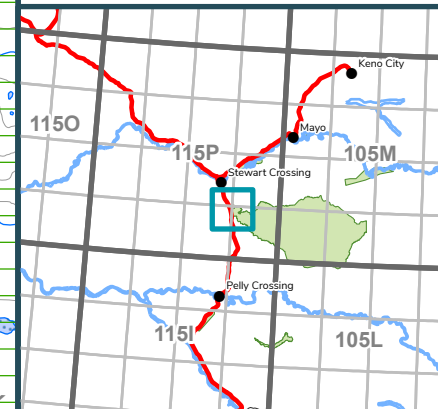


Kilometres

Map Center: 136°29'39"W 63°14'6"N
NAD 1983 Yukon Albers

- Fire Perimeter
- Surveyed Land Parcels
- Easements
- Land Dispositions
- Parks and Campgrounds
- Parks and Protected Areas
- First Nation Settlement Lands - Surveyed
- Interim Protected Settlement Lands
- Rivers & Streams
- Wetlands
- Lakes

1:250,000 NTS Map Series Numbers



2022 Wildland Fires

January 24, 2023

Fire District:
Mayo

2022MA022

Scale: 1:50,000

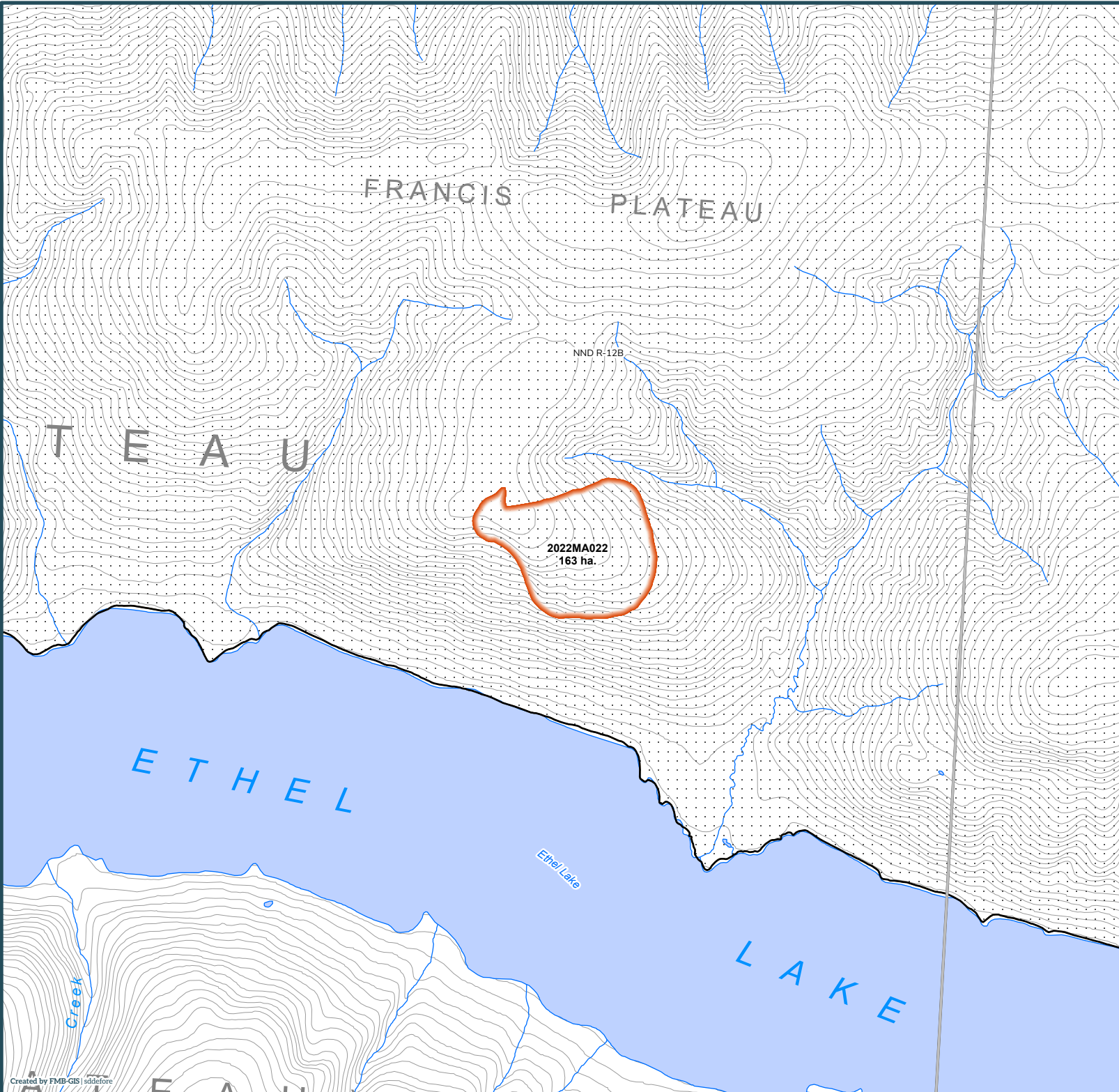
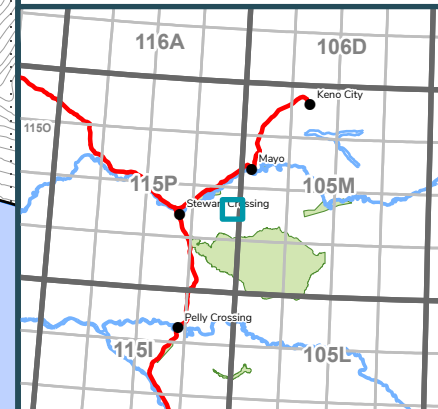


Kilometres

Map Center: 136°4'34"W 63°23'43"N
NAD 1983 Yukon Albers

- Fire Perimeter
- Surveyed Land Parcels
- Easements
- Land Dispositions
- Parks and Campgrounds
- Parks and Protected Areas
- First Nation Settlement Lands - Surveyed
- Interim Protected Settlement Lands
- Rivers & Streams
- Wetlands
- Lakes

1:250,000 NTS Map Series Numbers



2022 Wildland Fires

January 24, 2023

Fire District:
Mayo

2022MA028

Scale: 1:100,000

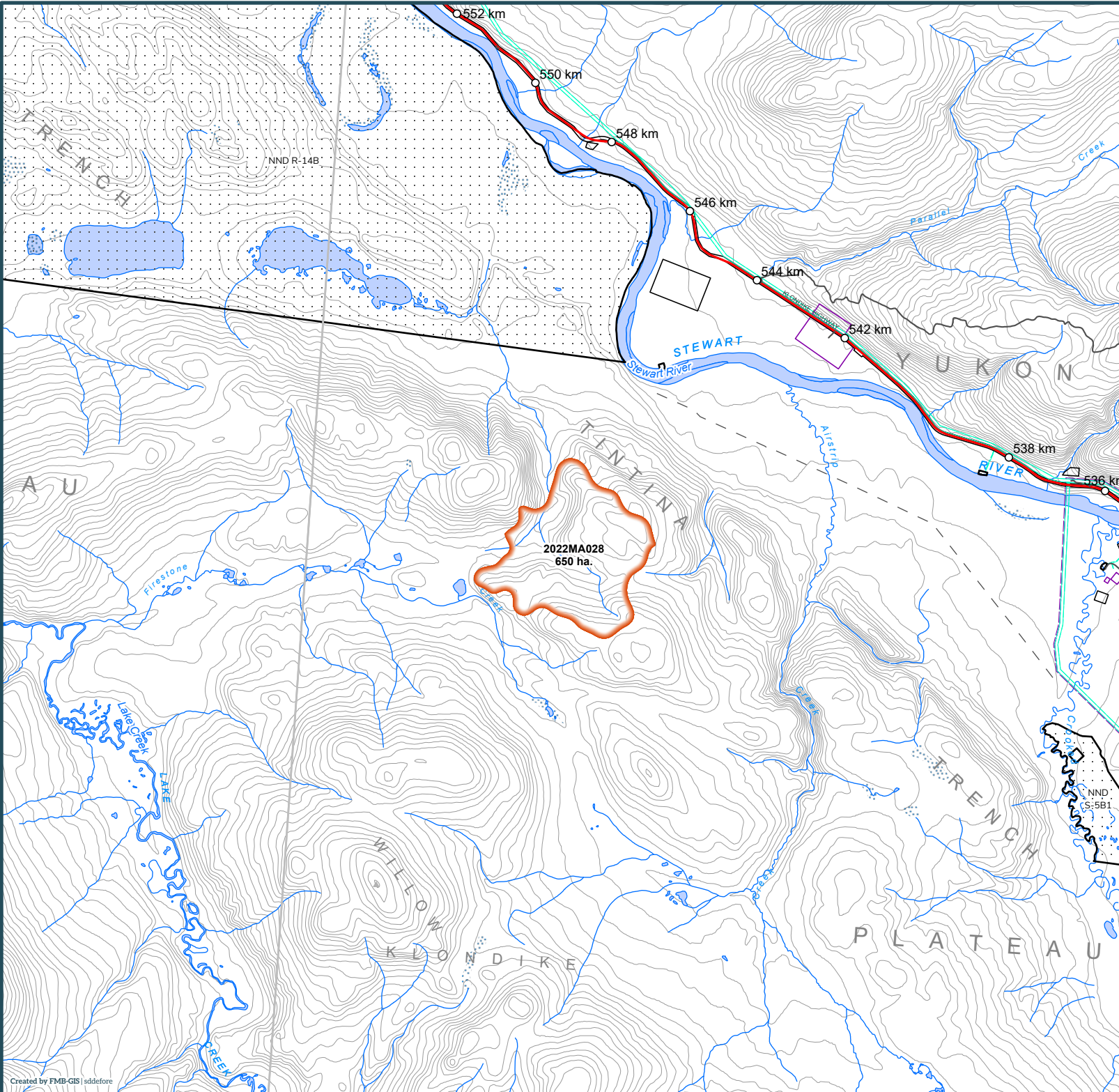
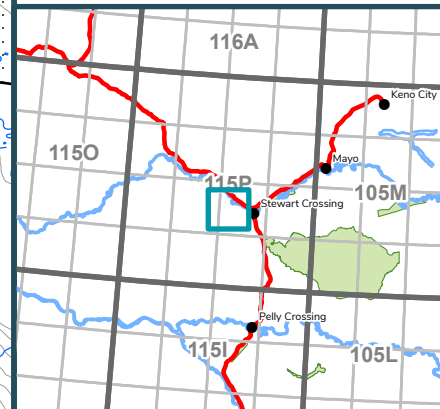


Kilometres

Map Center: 136°54'8"W 63°22'12"N
NAD 1983 Yukon Albers

- Fire Perimeter
- Surveyed Land Parcels
- Easements
- Land Dispositions
- Parks and Campgrounds
- Parks and Protected Areas
- First Nation Settlement Lands - Surveyed
- Interim Protected Settlement Lands
- Rivers & Streams
- Wetlands
- Lakes

1:250,000 NTS Map Series Numbers





2022 Wildland Fires

January 24, 2023

Fire District:

Mayo

2022MA029

Scale: 1:100,000

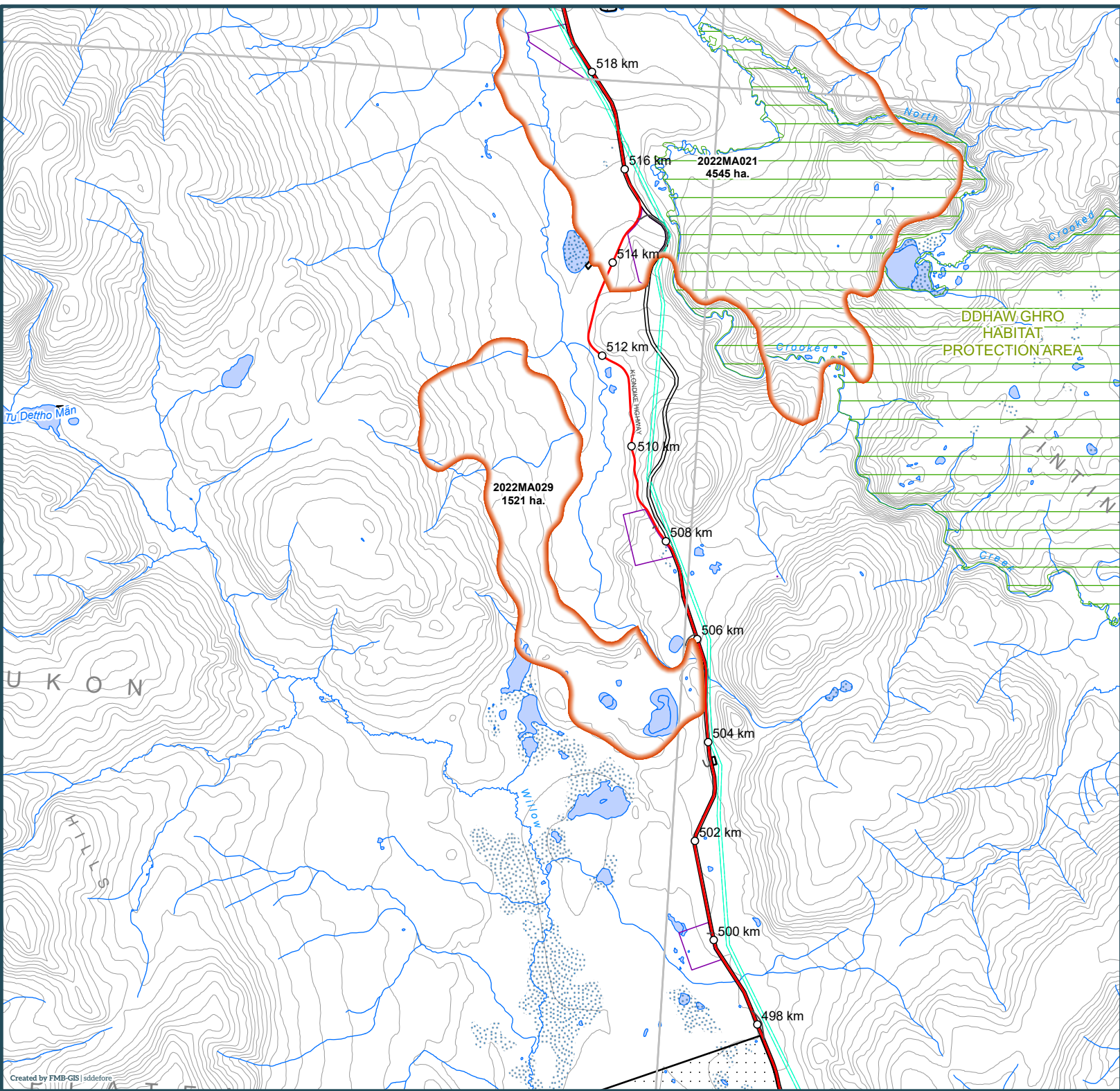


Kilometres

Map Center: 136°32'55"W 63°10'10"N
NAD 1983 Yukon Albers

- Fire Perimeter
- Surveyed Land Parcels
- Easements
- Land Dispositions
- Parks and Campgrounds
- Parks and Protected Areas
- First Nation Settlement Lands - Surveyed
- Interim Protected Settlement Lands
- Rivers & Streams
- Wetlands
- Lakes

1:250,000 NTS Map Series Numbers



2022 Wildland Fires

January 24, 2023

Fire District:

Mayo

2022MA030

Scale: 1:50,000

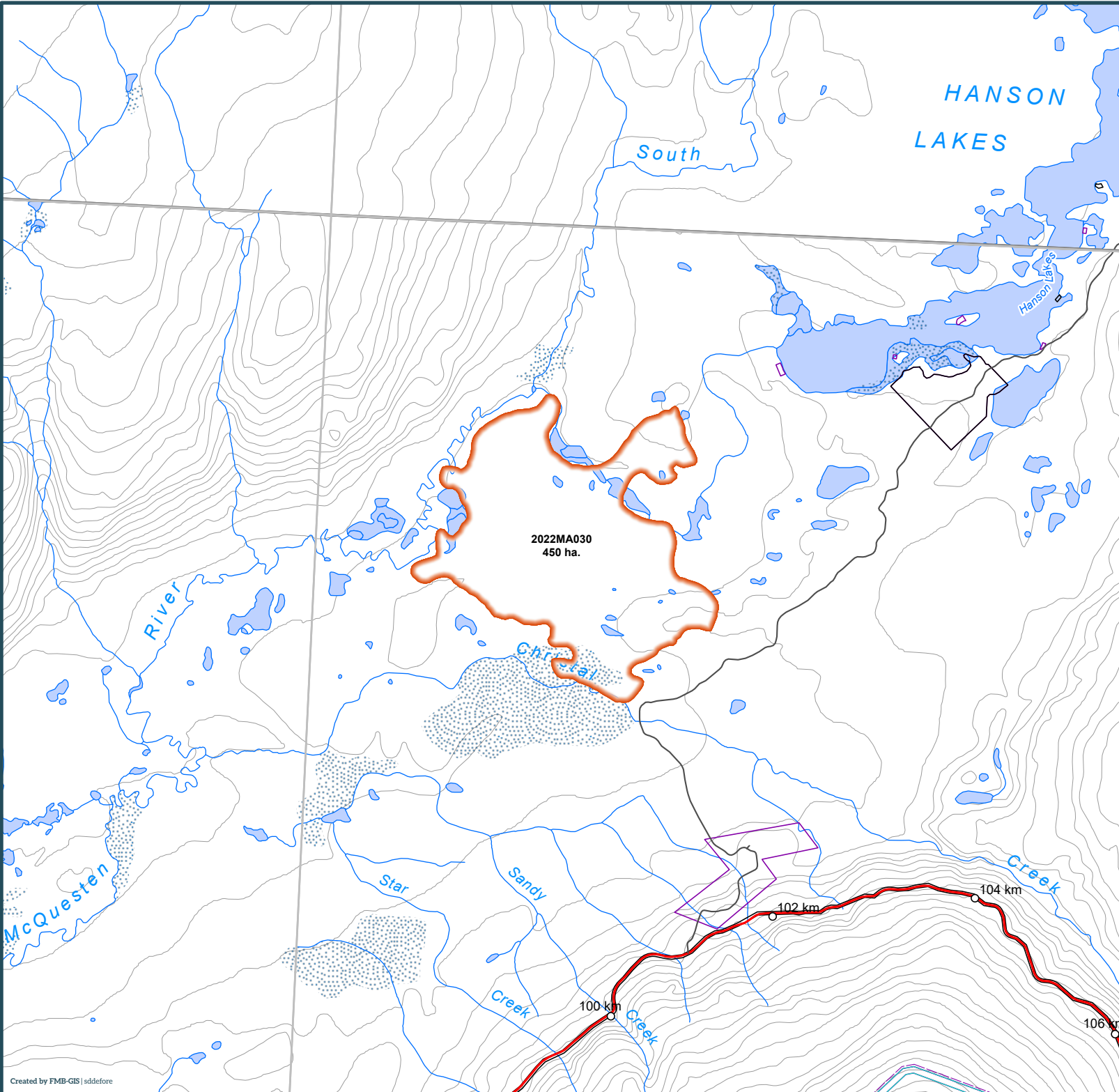
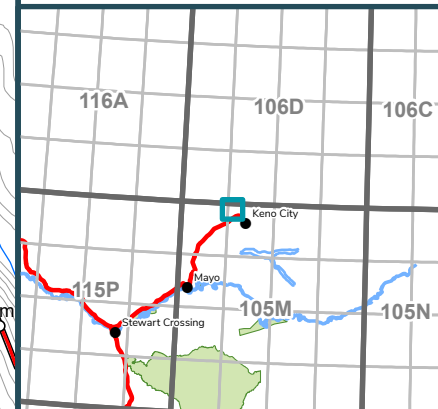


Kilometres

Map Center: 135°27'6"W 63°58'21"N
NAD 1983 Yukon Albers

- Fire Perimeter
- Surveyed Land Parcels
- Easements
- Land Dispositions
- Parks and Campgrounds
- Parks and Protected Areas
- First Nation Settlement Lands - Surveyed
- Interim Protected Settlement Lands
- Rivers & Streams
- Wetlands
- Lakes

1:250,000 NTS Map Series Numbers



2022 Wildland Fires

January 24, 2023

Fire District:
Mayo

2022MA032

Scale: 1:100,000

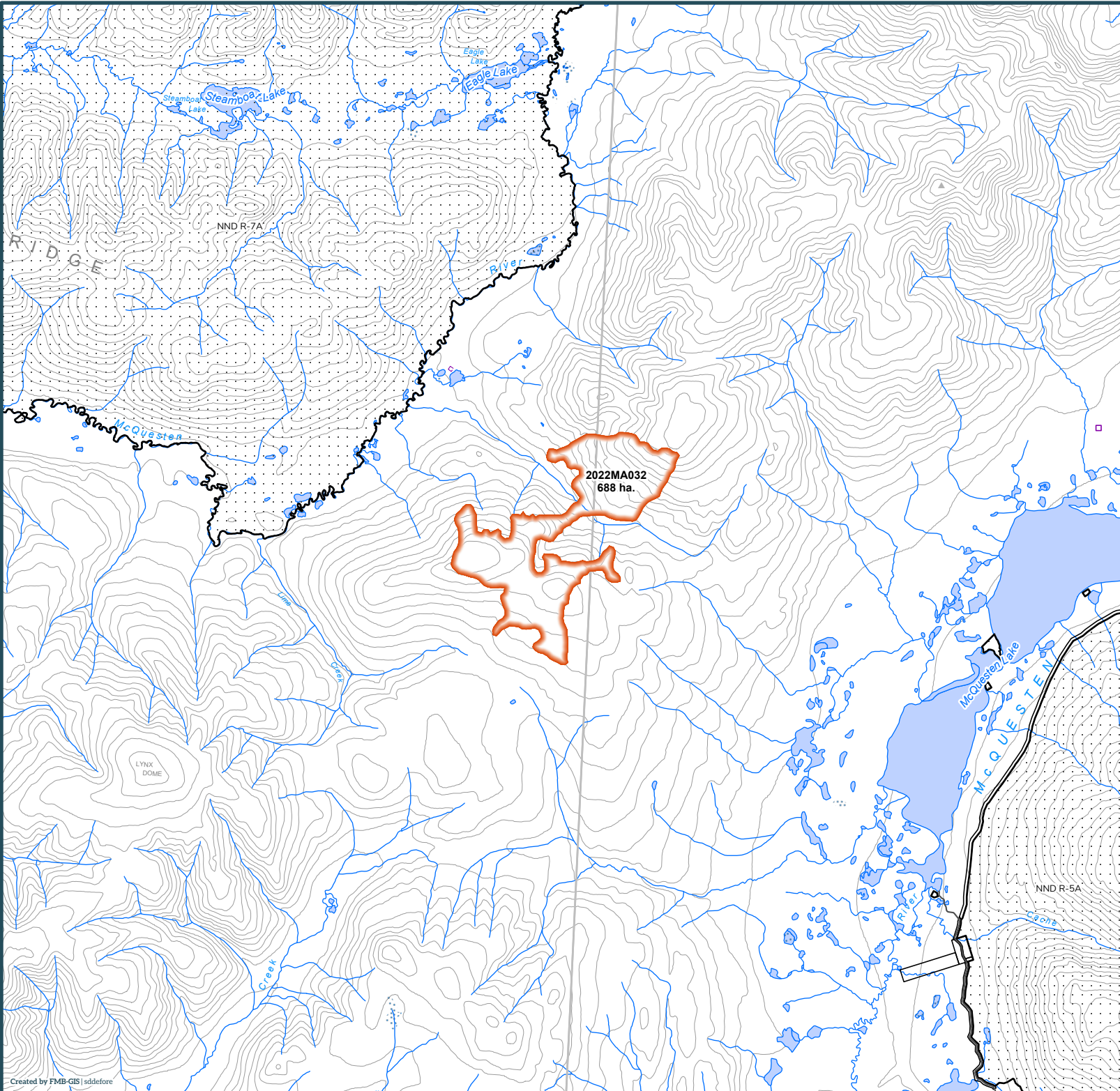
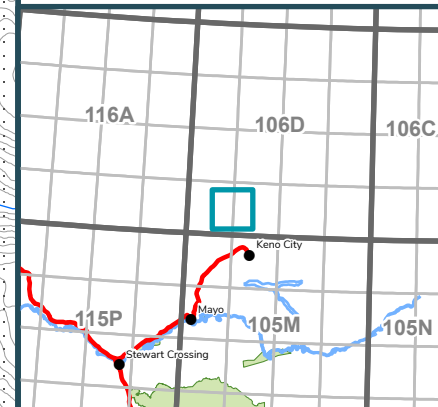


Kilometres

Map Center: 135°30'37"W 64°7'18"N
NAD 1983 Yukon Albers

- Fire Perimeter
- Surveyed Land Parcels
- Easements
- Land Dispositions
- Parks and Campgrounds
- Parks and Protected Areas
- First Nation Settlement Lands - Surveyed
- Interim Protected Settlement Lands
- Rivers & Streams
- Wetlands
- Lakes

1:250,000 NTS Map Series Numbers





2022 Wildland Fires

January 24, 2023

Fire District:
Mayo

2022MA033

Scale: 1:100,000

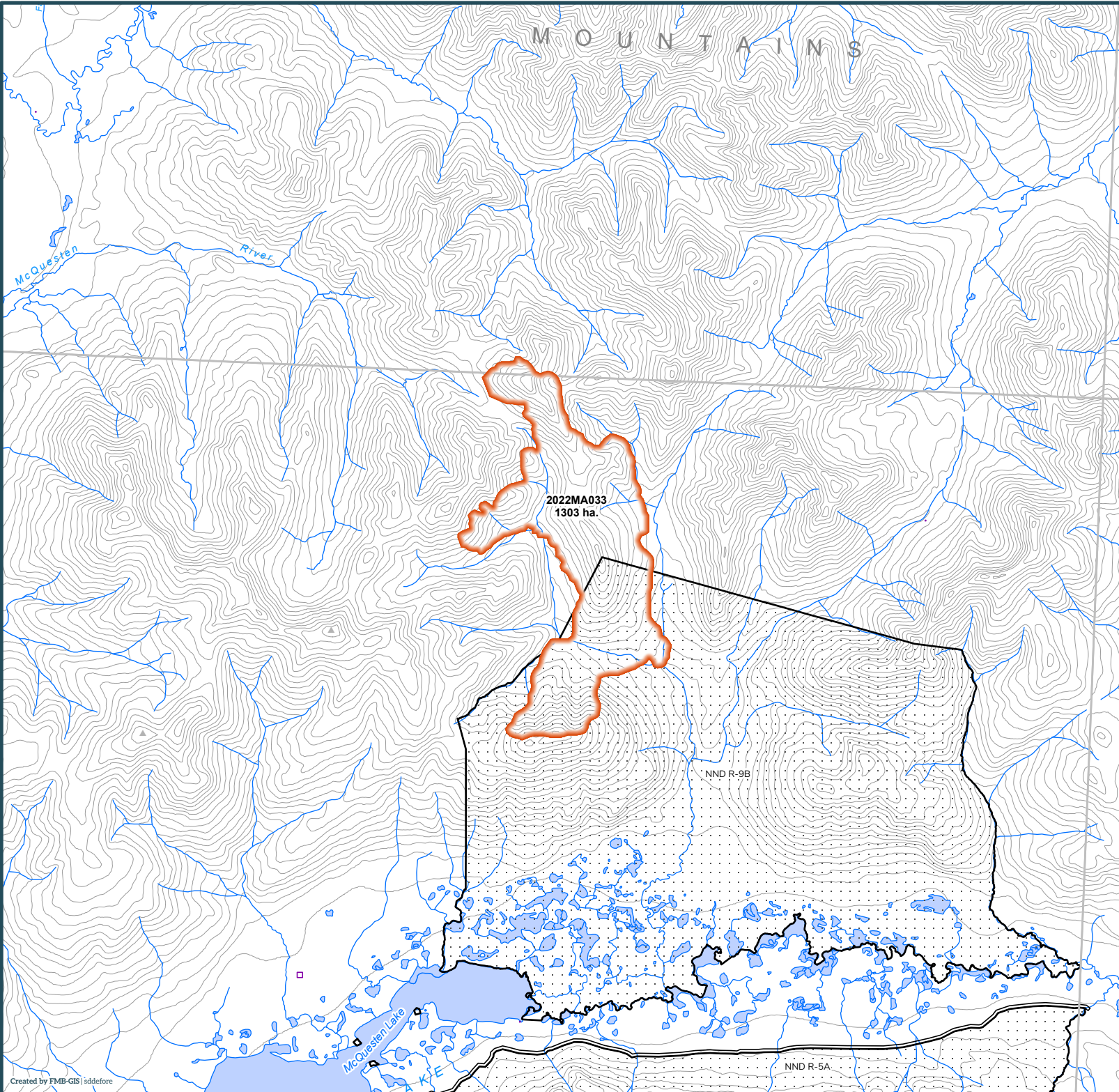
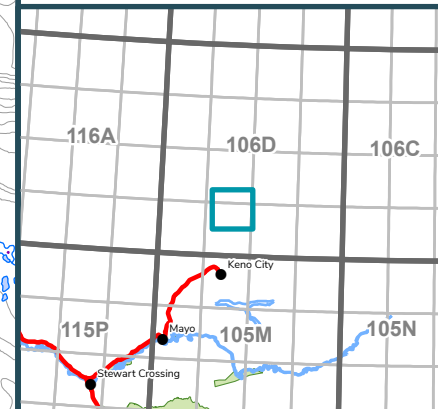


Kilometres

Map Center: 135°12'30"W 64°13'15"N
NAD 1983 Yukon Albers

- Fire Perimeter
- Surveyed Land Parcels
- Easements
- Land Dispositions
- Parks and Campgrounds
- Parks and Protected Areas
- First Nation Settlement Lands - Surveyed
- Interim Protected Settlement Lands
- Rivers & Streams
- Wetlands
- Lakes

1:250,000 NTS Map Series Numbers



2022 Wildland Fires

January 24, 2023

Fire District:
Mayo












2022MA034

Scale: 1:100,000

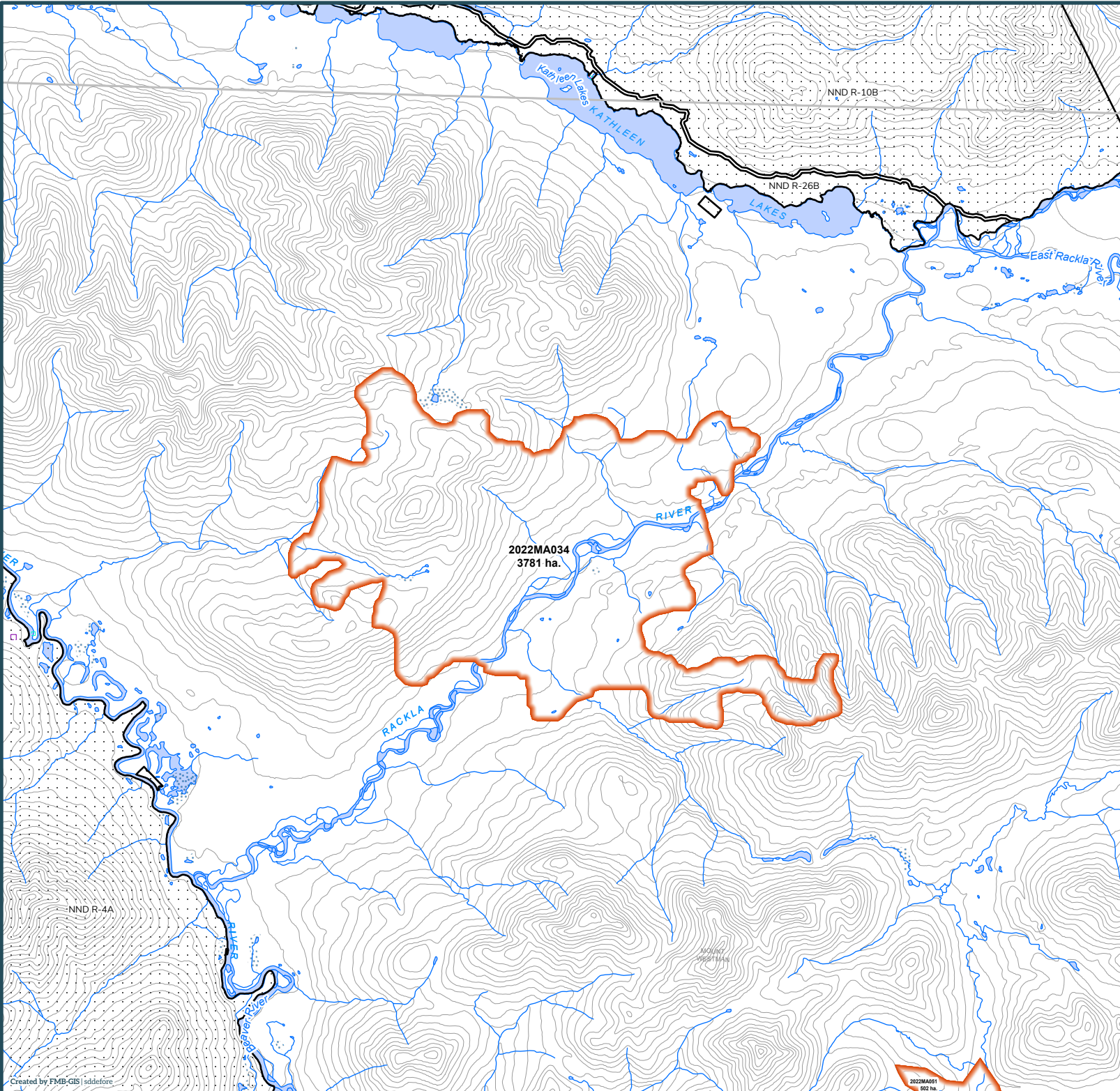
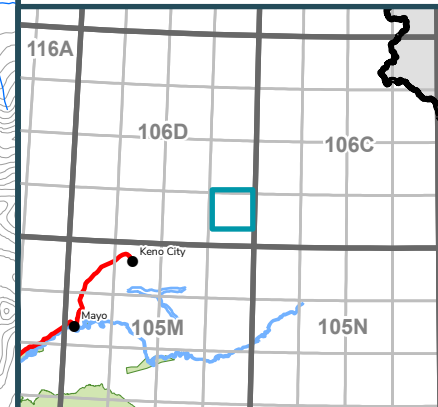


Kilometres

Map Center: 134°14'35"W 64°10'25"N
NAD 1983 Yukon Albers

-  Fire Perimeter
-  Surveyed Land Parcels
-  Easements
-  Land Dispositions
-  Parks and Campgrounds
-  Parks and Protected Areas
-  First Nation Settlement Lands - Surveyed
-  Interim Protected Settlement Lands
-  Rivers & Streams
-  Wetlands
-  Lakes

1:250,000 NTS Map Series Numbers



2022 Wildland Fires

January 24, 2023

Fire District:
Mayo

2022MA035

Scale: 1:100,000

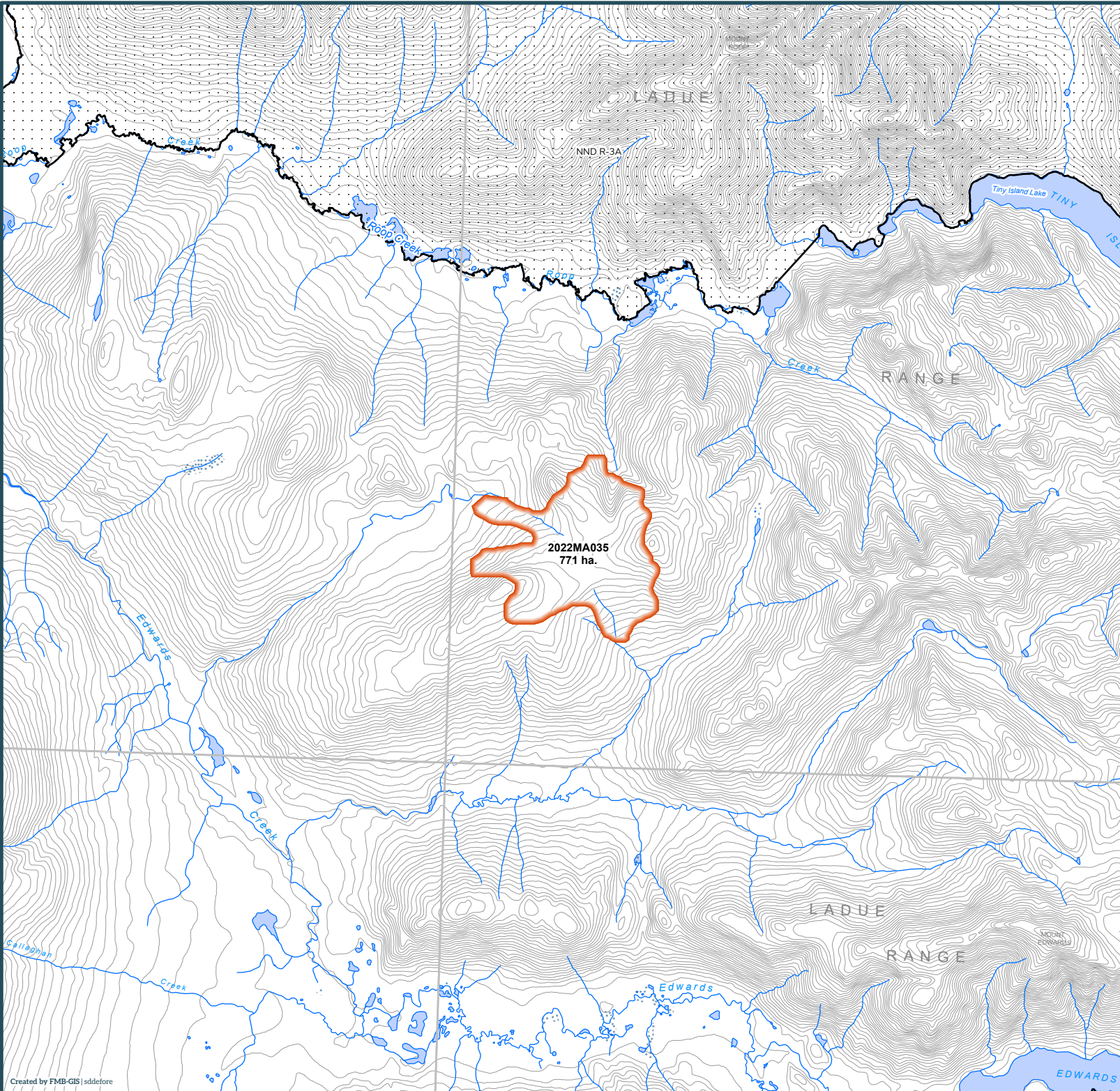
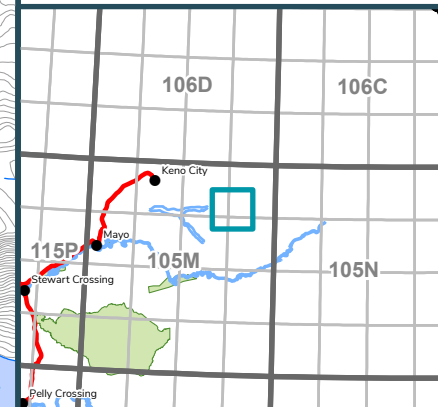


Kilometres

Map Center: 134°27'23"W 63°47'13"N
NAD 1983 Yukon Albers

- Fire Perimeter
- Surveyed Land Parcels
- Easements
- Land Dispositions
- Parks and Campgrounds
- Parks and Protected Areas
- First Nation Settlement Lands - Surveyed
- Interim Protected Settlement Lands
- Rivers & Streams
- Wetlands
- Lakes

1:250,000 NTS Map Series Numbers



2022 Wildland Fires

January 24, 2023

Fire District:
Mayo

2022MA036

Scale: 1:100,000

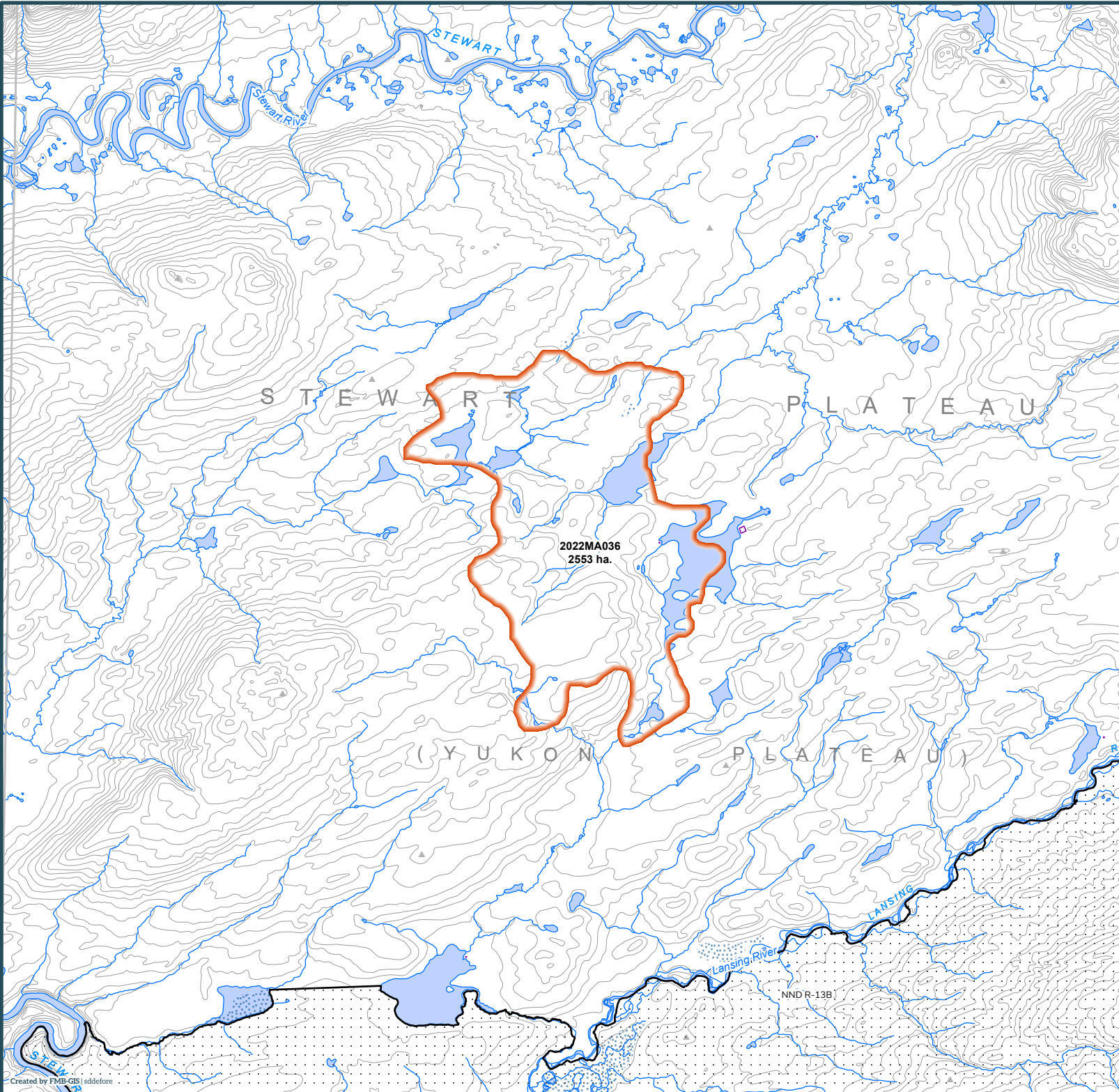
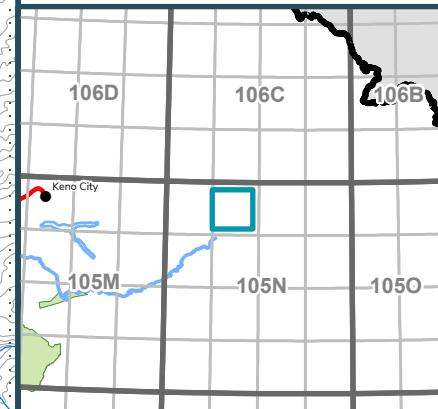


Kilometres

Map Center: 133°17'6"W 63°52'19"N
NAD 1983 Yukon Albers

- Fire Perimeter
- Surveyed Land Parcels
- Easements
- Land Dispositions
- Parks and Campgrounds
- Parks and Protected Areas
- First Nation Settlement Lands - Surveyed
- Interim Protected Settlement Lands
- Rivers & Streams
- Wetlands
- Lakes

1:250,000 NTS Map Series Numbers





2022 Wildland Fires

January 24, 2023

Fire District:
Mayo












2022MA037

Scale: 1:100,000

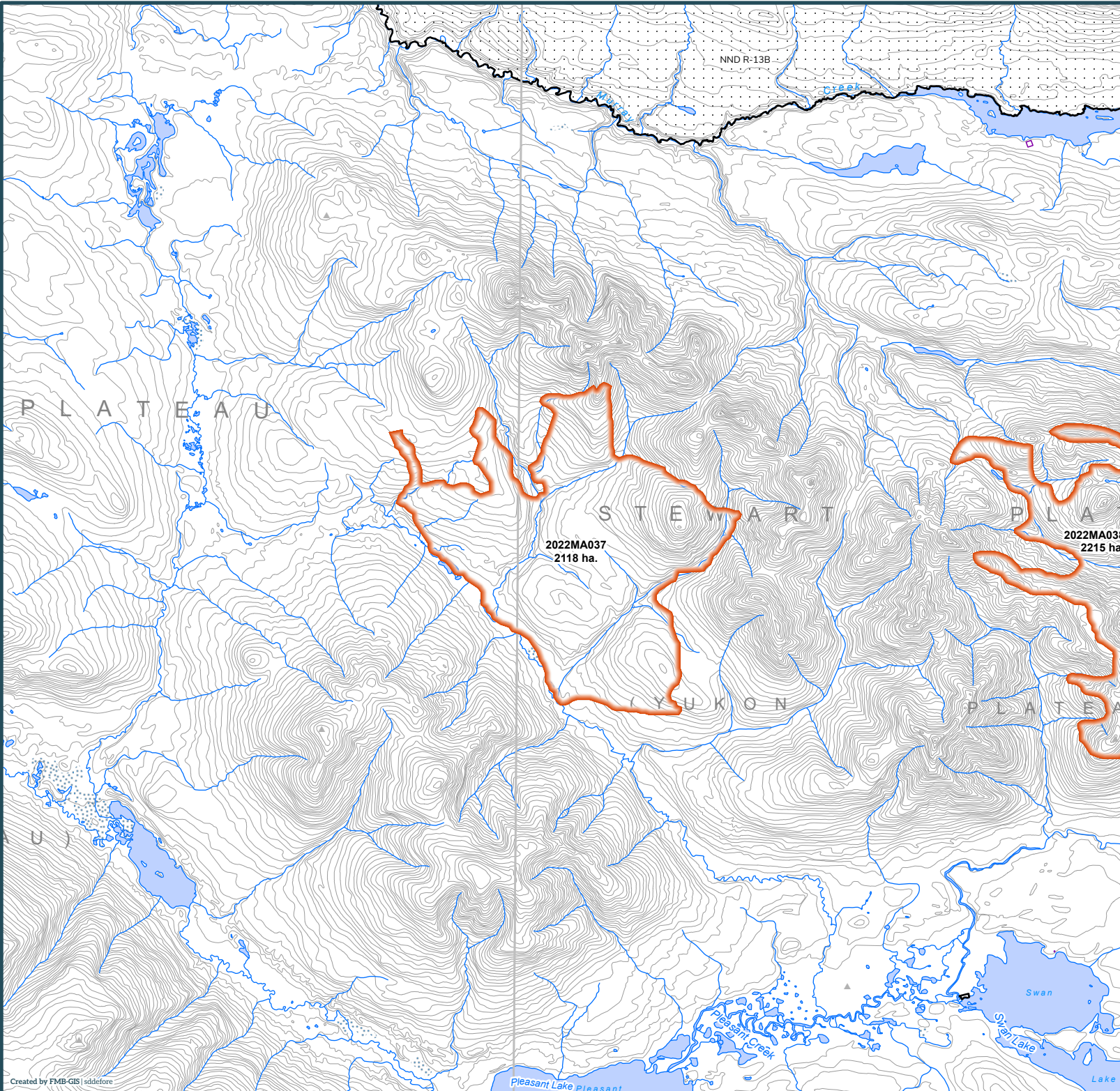
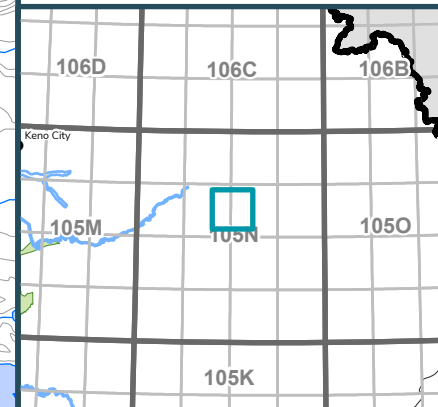


Kilometres

Map Center: 132°58'55"W 63°37'52"N
NAD 1983 Yukon Albers

-  Fire Perimeter
-  Surveyed Land Parcels
-  Easements
-  Land Dispositions
-  Parks and Campgrounds
-  Parks and Protected Areas
-  First Nation Settlement Lands - Surveyed
-  Interim Protected Settlement Lands
-  Rivers & Streams
-  Wetlands
-  Lakes

1:250,000 NTS Map Series Numbers





2022 Wildland Fires

January 24, 2023

Fire District:
Mayo












2022MA038

Scale: 1:100,000

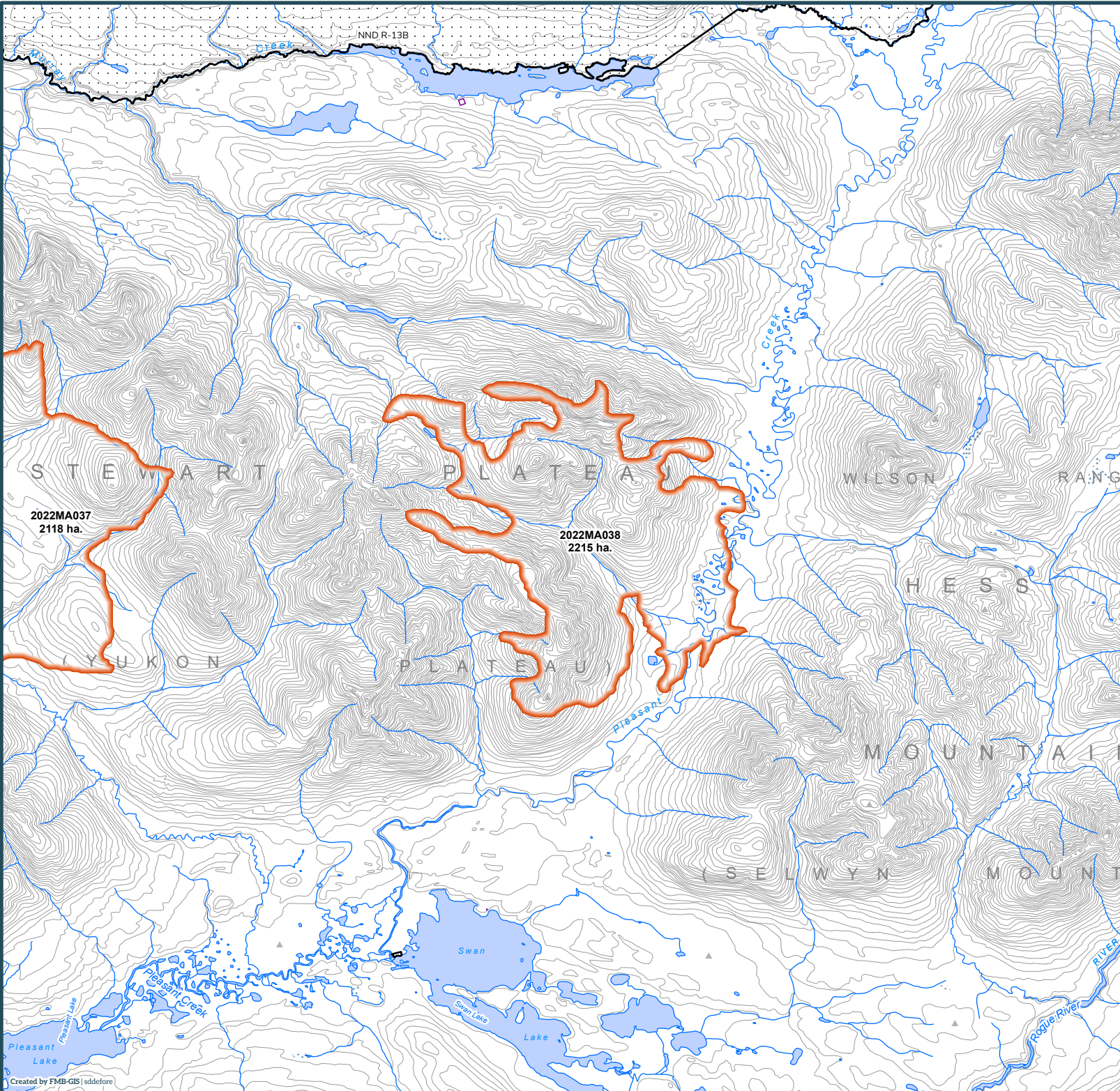
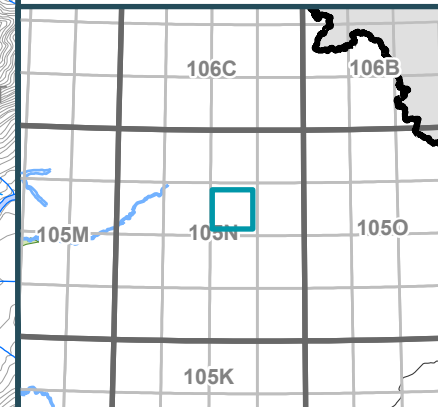


Kilometres

Map Center: 132°45'52"W 63°37'29"N
NAD 1983 Yukon Albers

-  Fire Perimeter
-  Surveyed Land Parcels
-  Easements
-  Land Dispositions
-  Parks and Campgrounds
-  Parks and Protected Areas
-  First Nation Settlement Lands - Surveyed
-  Interim Protected Settlement Lands
-  Rivers & Streams
-  Wetlands
-  Lakes

1:250,000 NTS Map Series Numbers



2022MA037
2118 ha.

2022MA038
2215 ha.

2022 Wildland Fires

January 24, 2023

Fire District:
Mayo












2022MA039

Scale: 1:100,000

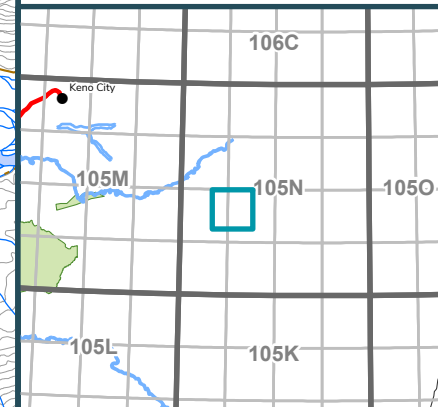


Kilometres

Map Center: 133°27'2"W 63°24'21"N
NAD 1983 Yukon Albers

-  Fire Perimeter
-  Surveyed Land Parcels
-  Easements
-  Land Dispositions
-  Parks and Campgrounds
-  Parks and Protected Areas
-  First Nation Settlement Lands - Surveyed
-  Interim Protected Settlement Lands
-  Rivers & Streams
-  Wetlands
-  Lakes

1:250,000 NTS Map Series Numbers



2022MA043
426 ha.

2022MA039
1245 ha.



2022 Wildland Fires

January 24, 2023

Fire District:
Mayo

2022MA043

Scale: 1:50,000

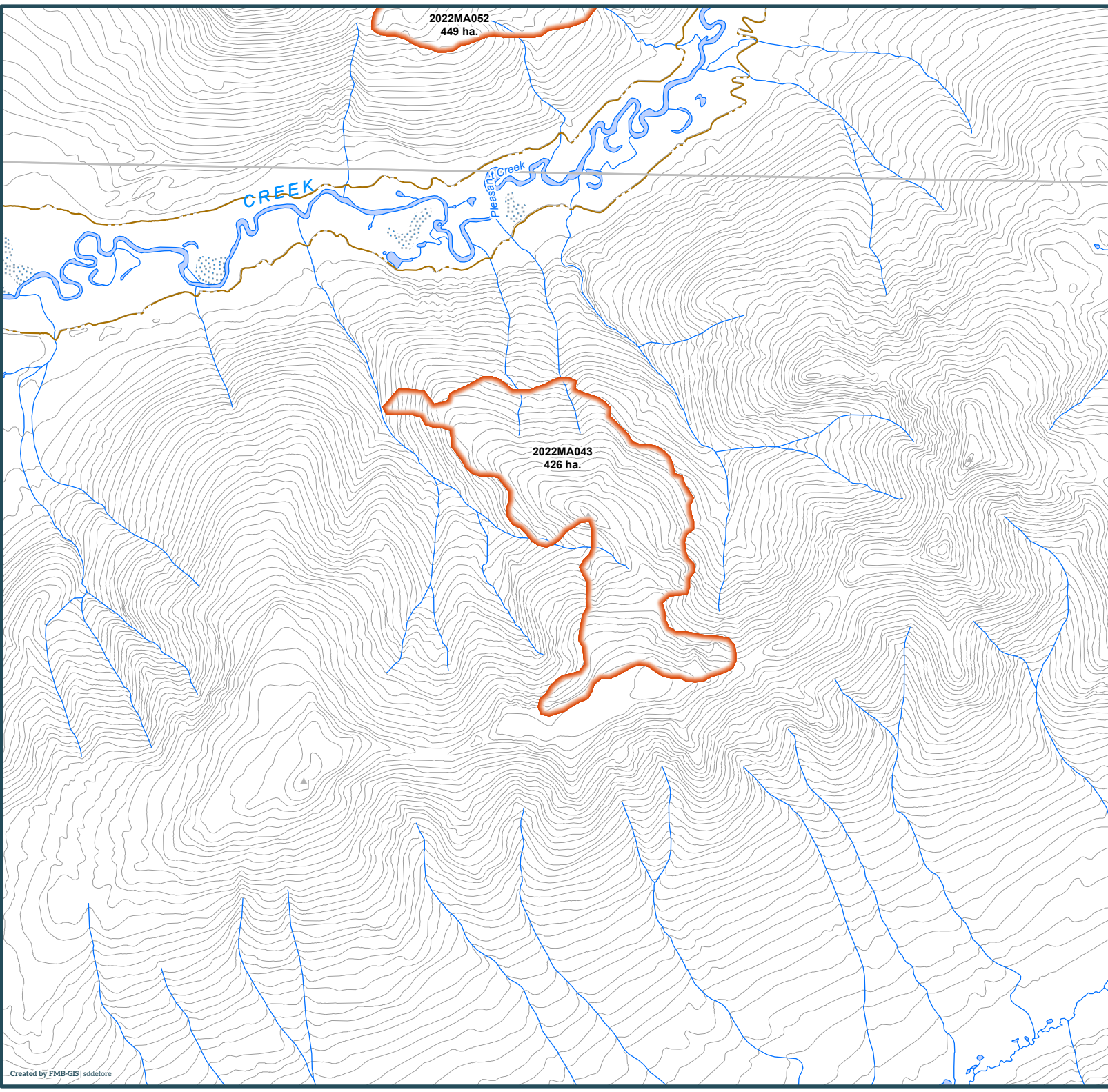
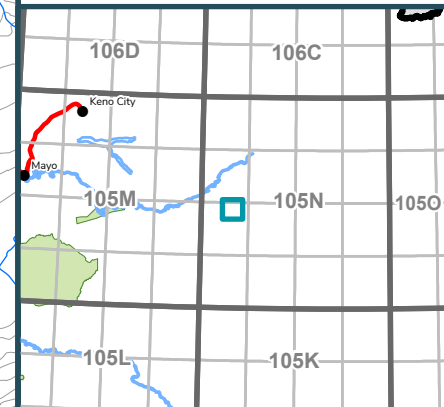


Kilometres

Map Center: 133°40'6"W 63°28'5"N
NAD 1983 Yukon Albers

- Fire Perimeter
- Surveyed Land Parcels
- Easements
- Land Dispositions
- Parks and Campgrounds
- Parks and Protected Areas
- First Nation Settlement Lands - Surveyed
- Interim Protected Settlement Lands
- Rivers & Streams
- Wetlands
- Lakes

1:250,000 NTS Map Series Numbers





2022 Wildland Fires

January 24, 2023

Fire District:
Mayo












2022MA044

Scale: 1:100,000

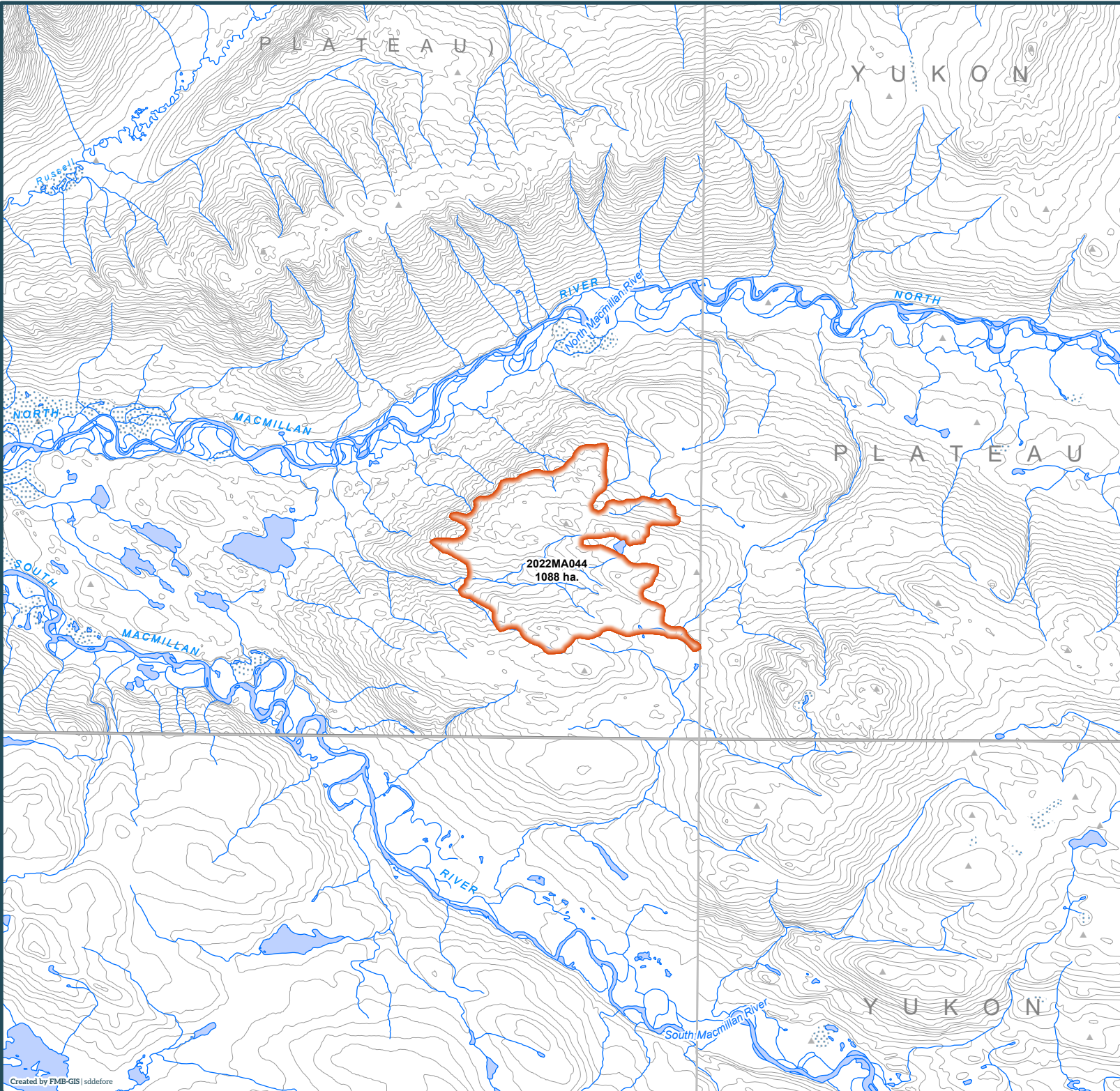
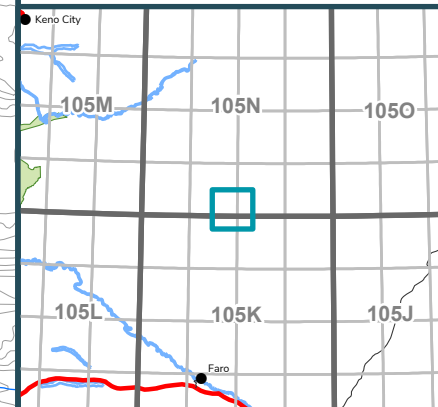


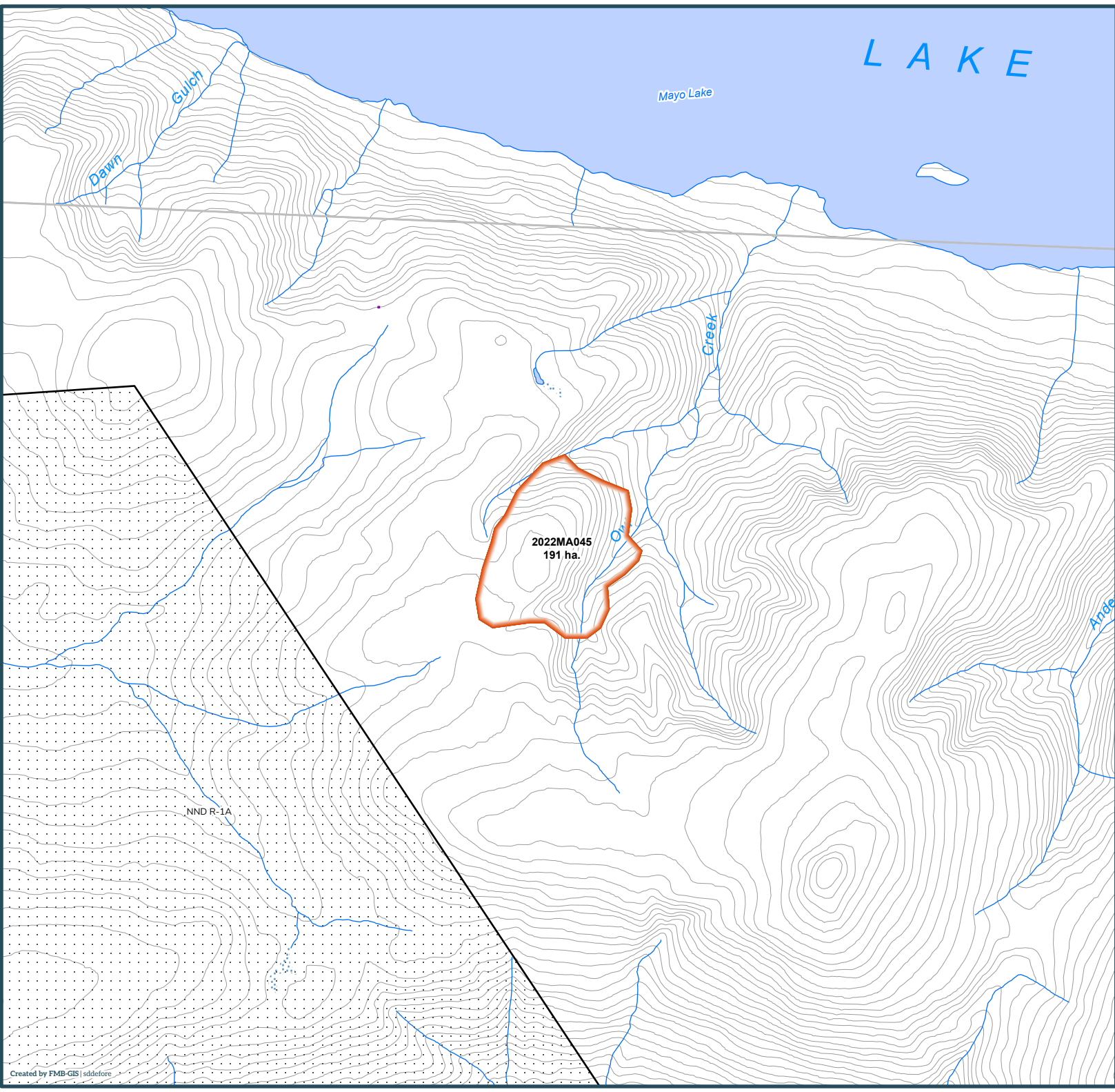
Kilometres

Map Center: 133°3'3"W 63°1'56"N
NAD 1983 Yukon Albers

-  Fire Perimeter
-  Surveyed Land Parcels
-  Easements
-  Land Dispositions
-  Parks and Campgrounds
-  Parks and Protected Areas
-  First Nation Settlement Lands - Surveyed
-  Interim Protected Settlement Lands
-  Rivers & Streams
-  Wetlands
-  Lakes

1:250,000 NTS Map Series Numbers





2022 Wildland Fires

January 24, 2023

Fire District:
Mayo












2022MA045

Scale: 1:50,000



Kilometres

Map Center: 135°9'46"W 63°43'21"N
NAD 1983 Yukon Albers

-  Fire Perimeter
-  Surveyed Land Parcels
-  Easements
-  Land Dispositions
-  Parks and Campgrounds
-  Parks and Protected Areas
-  First Nation Settlement Lands - Surveyed
-  Interim Protected Settlement Lands
-  Rivers & Streams
-  Wetlands
-  Lakes

1:250,000 NTS Map Series Numbers



2022 Wildland Fires

January 24, 2023

Fire District:
Mayo












2022MA047

Scale: 1:100,000

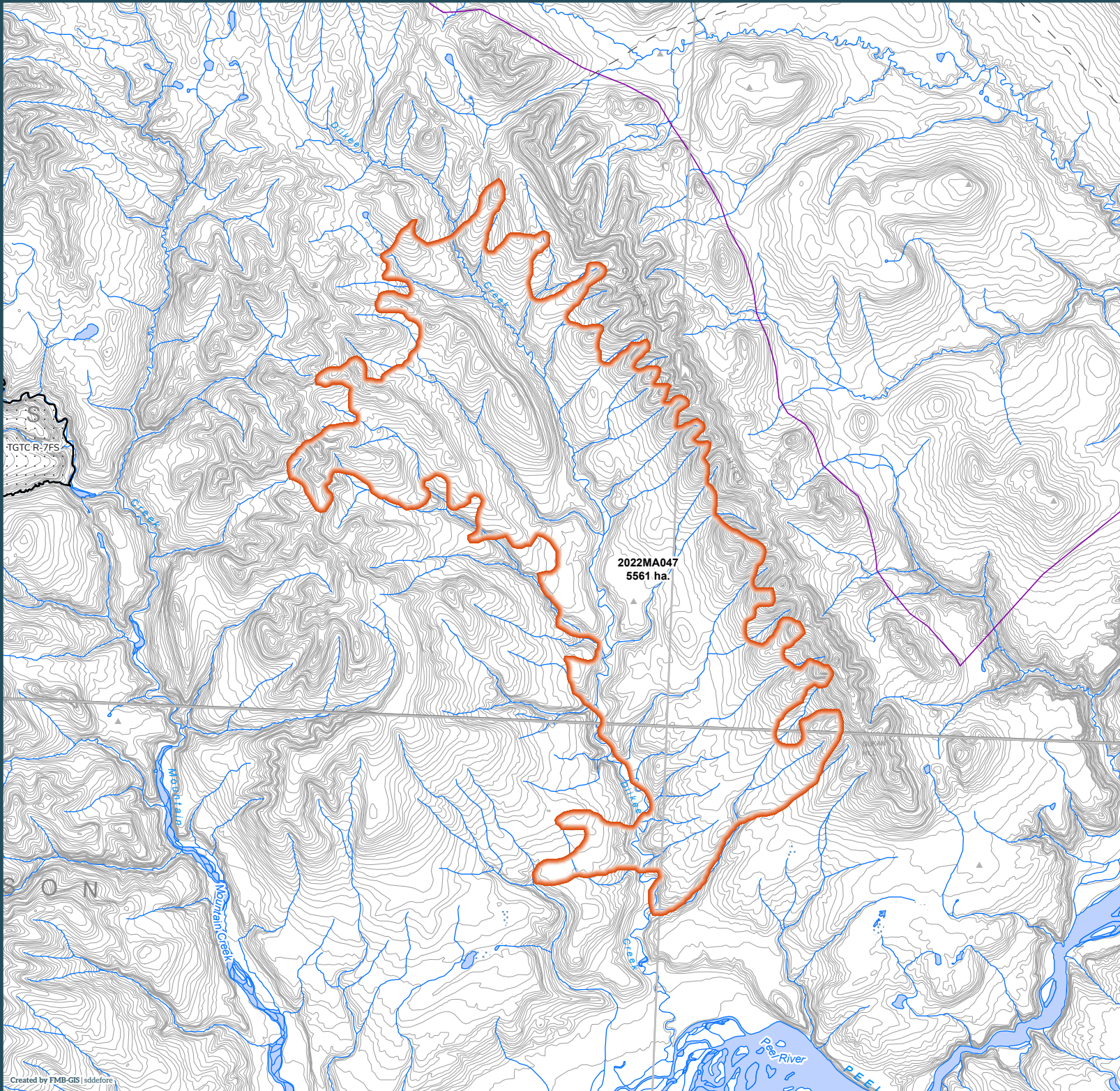
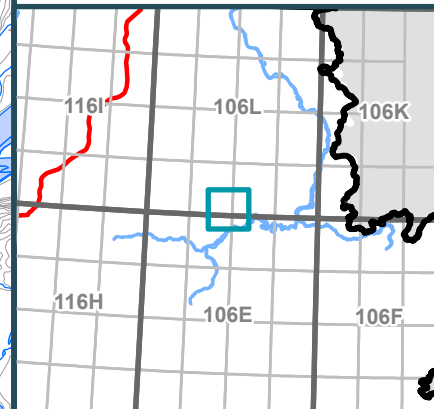


Kilometres

Map Center: 135°2'44"W 66°1'47"N
NAD 1983 Yukon Albers

-  Fire Perimeter
-  Surveyed Land Parcels
-  Easements
-  Land Dispositions
-  Parks and Campgrounds
-  Parks and Protected Areas
-  First Nation Settlement Lands - Surveyed
-  Interim Protected Settlement Lands
-  Rivers & Streams
-  Wetlands
-  Lakes

1:250,000 NTS Map Series Numbers



2022 Wildland Fires

January 24, 2023

Fire District:

Mayo












2022MA048

Scale: 1:100,000

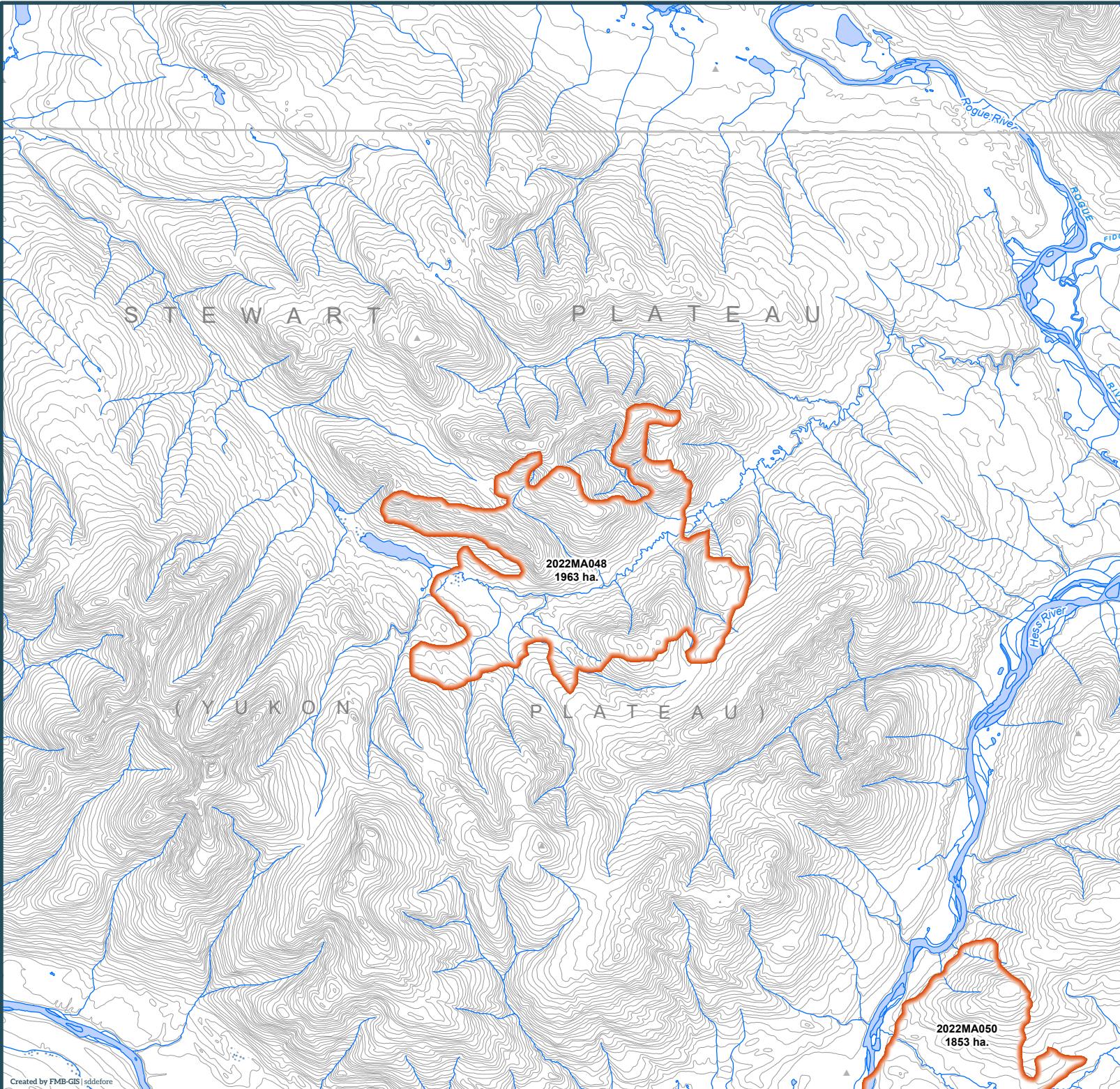
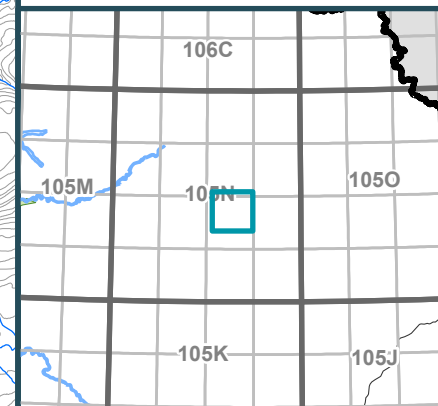


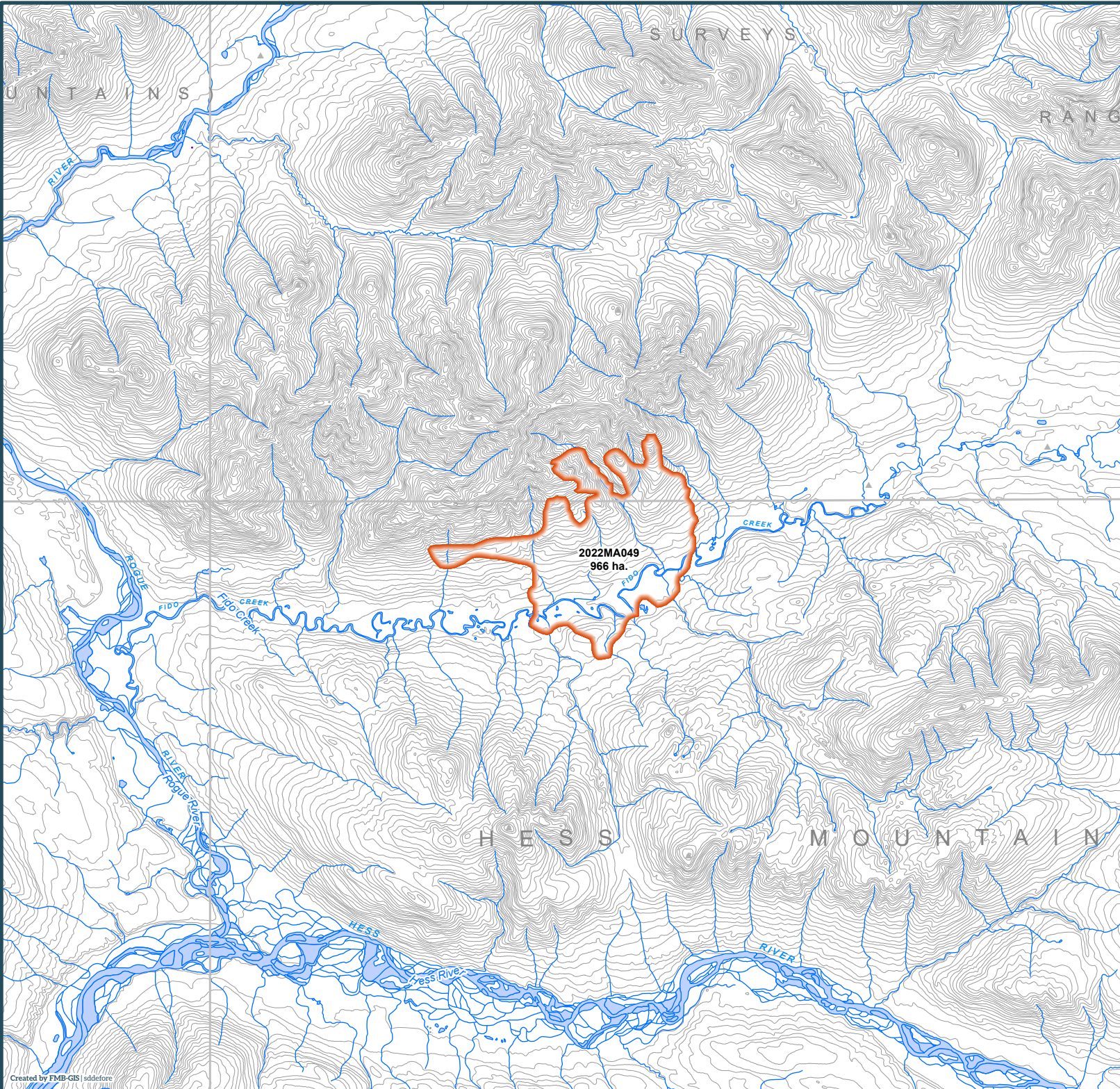
Kilometres

Map Center: 132°43'28"W 63°25'45"N
NAD 1983 Yukon Albers

-  Fire Perimeter
-  Surveyed Land Parcels
-  Easements
-  Land Dispositions
-  Parks and Campgrounds
-  Parks and Protected Areas
-  First Nation Settlement Lands - Surveyed
-  Interim Protected Settlement Lands
-  Rivers & Streams
-  Wetlands
-  Lakes

1:250,000 NTS Map Series Numbers





2022 Wildland Fires

January 24, 2023

Fire District:
Mayo












2022MA049

Scale: 1:100,000

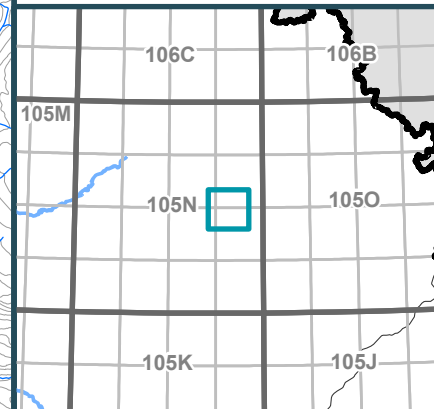


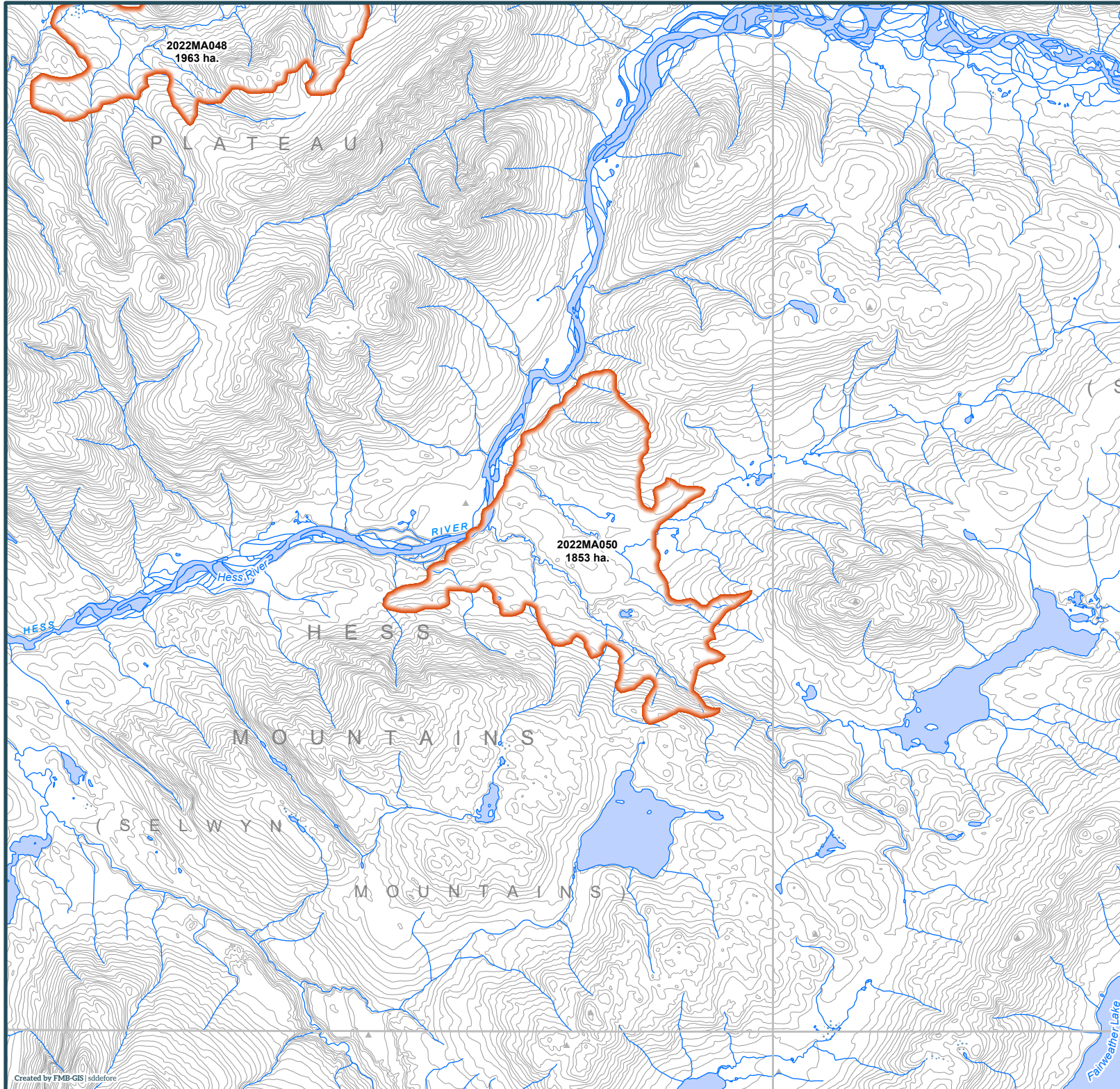
Kilometres

Map Center: 132°21'53"W 63°29'32"N
NAD 1983 Yukon Albers

-  Fire Perimeter
-  Surveyed Land Parcels
-  Easements
-  Land Dispositions
-  Parks and Campgrounds
-  Parks and Protected Areas
-  First Nation Settlement Lands - Surveyed
-  Interim Protected Settlement Lands
-  Rivers & Streams
-  Wetlands
-  Lakes

1:250,000 NTS Map Series Numbers





2022MA048
1963 ha.

2022MA050
1853 ha.



2022 Wildland Fires

January 24, 2023

Fire District:
Mayo

2022MA050

Scale: 1:100,000

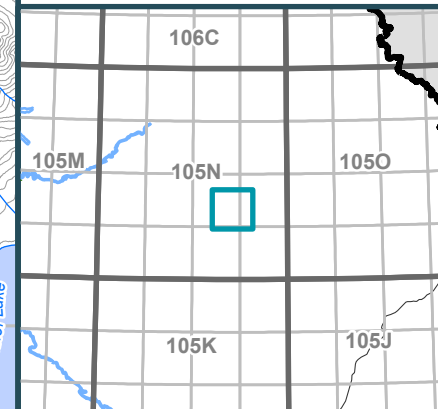


Kilometres

Map Center: 132°34'42"W 63°19'58"N
NAD 1983 Yukon Albers

- Fire Perimeter
- Surveyed Land Parcels
- Easements
- Land Dispositions
- Parks and Campgrounds
- Parks and Protected Areas
- First Nation Settlement Lands - Surveyed
- Interim Protected Settlement Lands
- Rivers & Streams
- Wetlands
- Lakes

1:250,000 NTS Map Series Numbers



2022 Wildland Fires

January 24, 2023

Fire District:

Mayo












2022MA052

Scale: 1:50,000

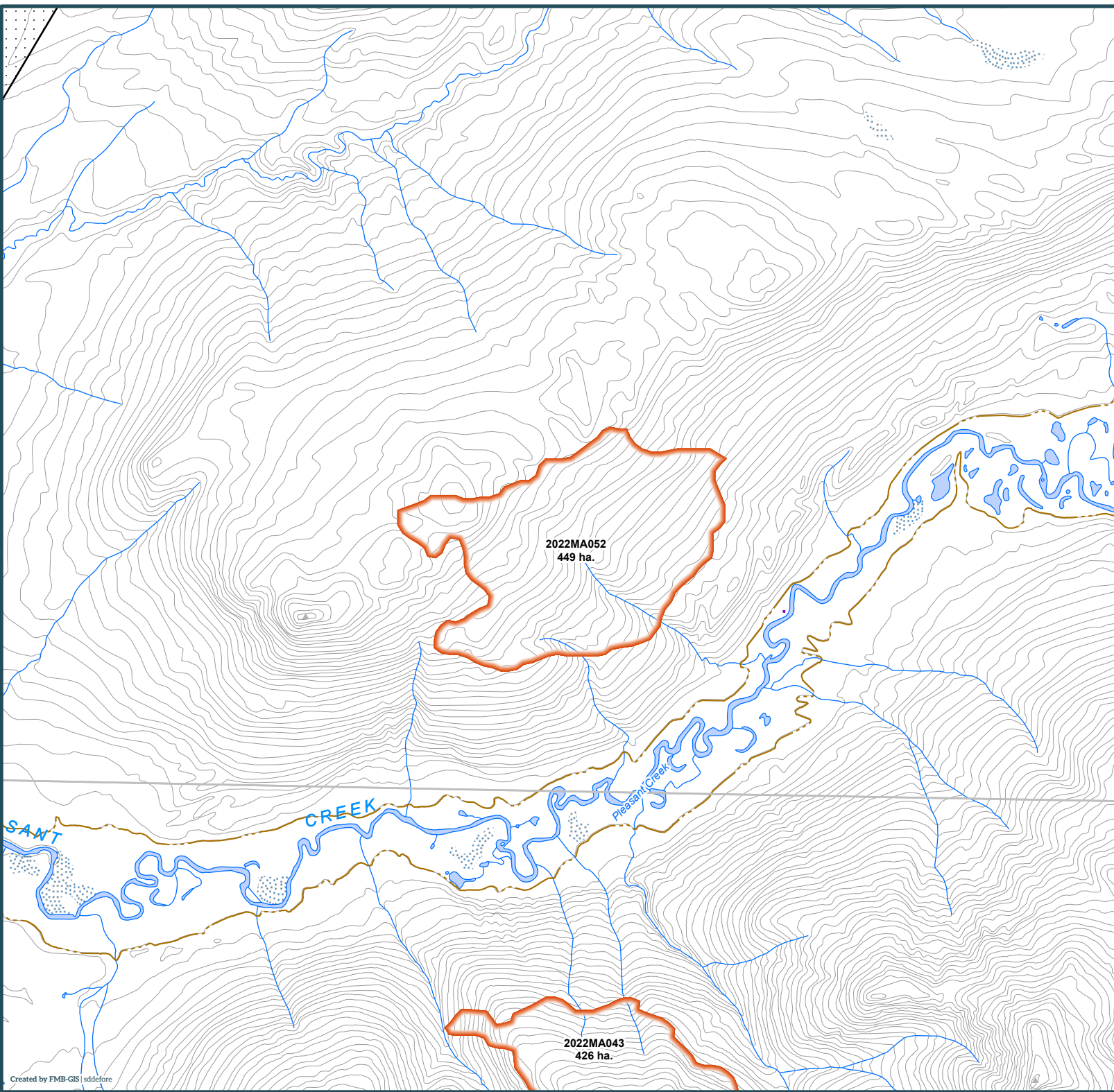
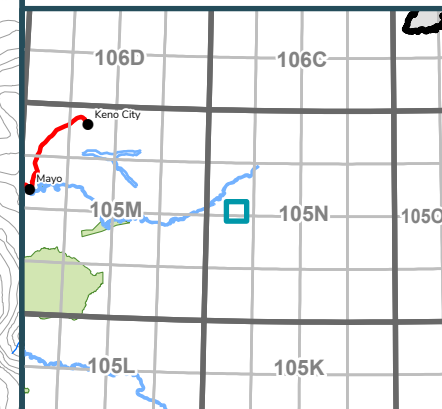


Kilometres

Map Center: 133°40'56"W 63°31'14"N
NAD 1983 Yukon Albers

-  Fire Perimeter
-  Surveyed Land Parcels
-  Easements
-  Land Dispositions
-  Parks and Campgrounds
-  Parks and Protected Areas
-  First Nation Settlement Lands - Surveyed
-  Interim Protected Settlement Lands
-  Rivers & Streams
-  Wetlands
-  Lakes

1:250,000 NTS Map Series Numbers



2022DA041
395 ha.

2022MA054
4155 ha.

2022MA054
4155 ha.

2022MA053
1005 ha.

2022MA053
1005 ha.



2022 Wildland Fires

January 24, 2023

Fire District:
Mayo

2022MA053

Scale: 1:100,000

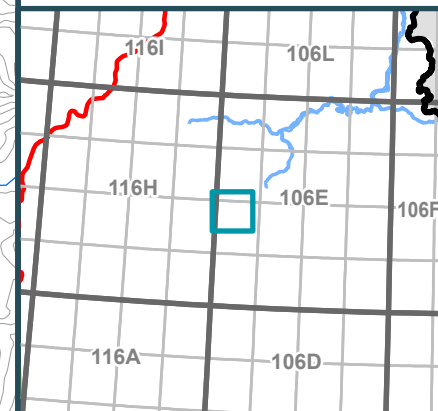


Kilometres

Map Center: 135°48'30"W 65°27'5"N
NAD 1983 Yukon Albers

- Fire Perimeter
- Surveyed Land Parcels
- Easements
- Land Dispositions
- Parks and Campgrounds
- Parks and Protected Areas
- First Nation Settlement Lands - Surveyed
- Interim Protected Settlement Lands
- Rivers & Streams
- Wetlands
- Lakes

1:250,000 NTS Map Series Numbers



2022 Wildland Fires

January 24, 2023

Fire District:
Mayo












2022MA054

Scale: 1:100,000

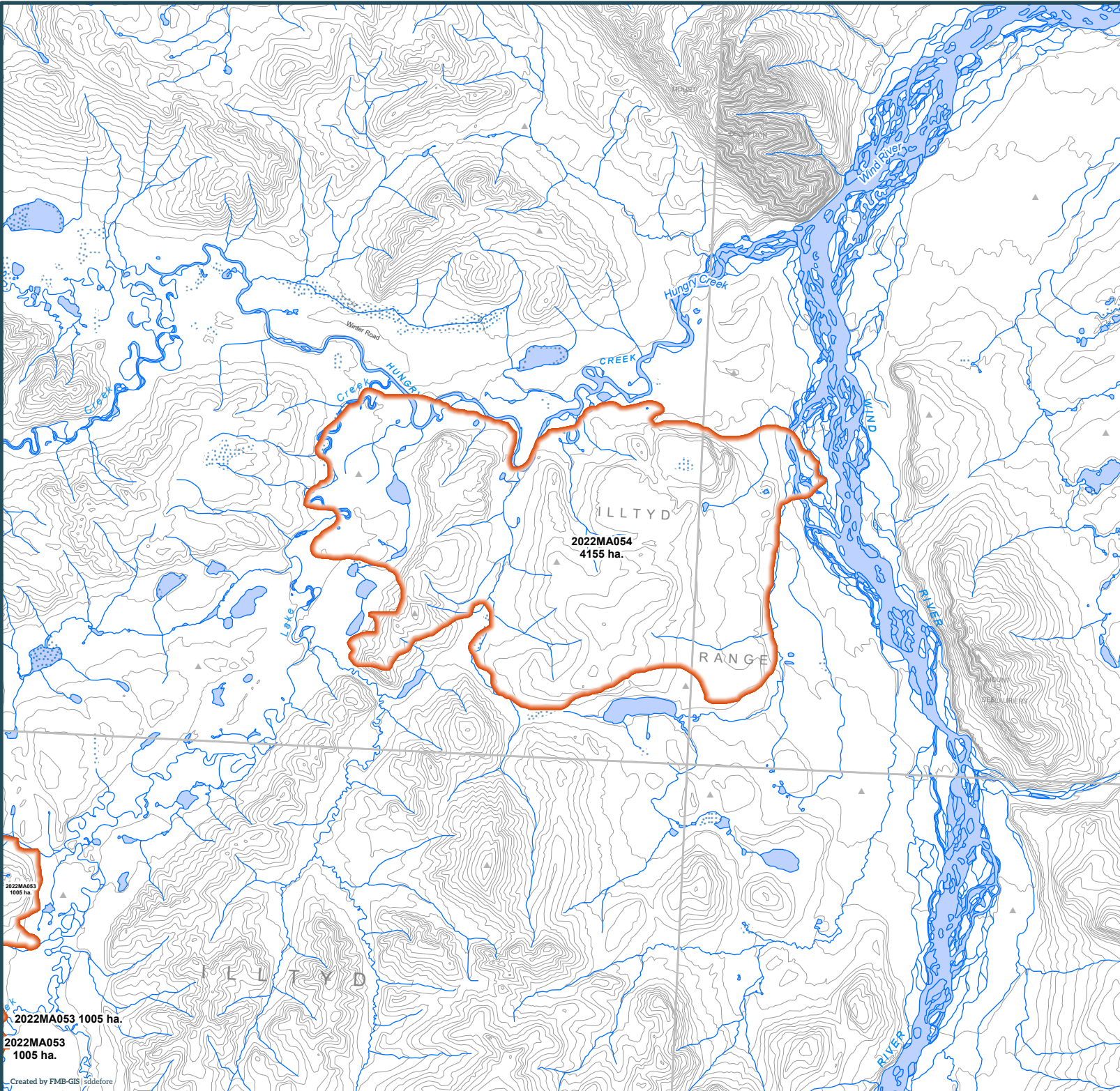
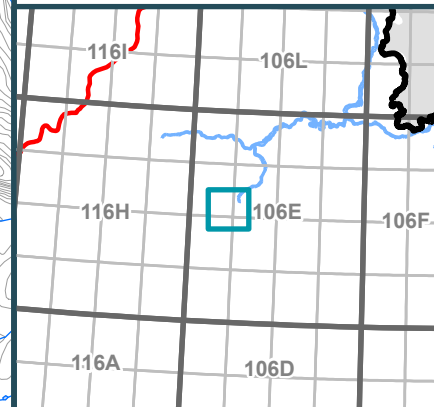


Kilometres

Map Center: 135°33'15"W 65°32'8"N
NAD 1983 Yukon Albers

-  Fire Perimeter
-  Surveyed Land Parcels
-  Easements
-  Land Dispositions
-  Parks and Campgrounds
-  Parks and Protected Areas
-  First Nation Settlement Lands - Surveyed
-  Interim Protected Settlement Lands
-  Rivers & Streams
-  Wetlands
-  Lakes

1:250,000 NTS Map Series Numbers



2022MA053 1005 ha.
2022MA053 1005 ha.

2022 Wildland Fires

January 24, 2023

Fire District:
Mayo












2022MA056

Scale: 1:100,000

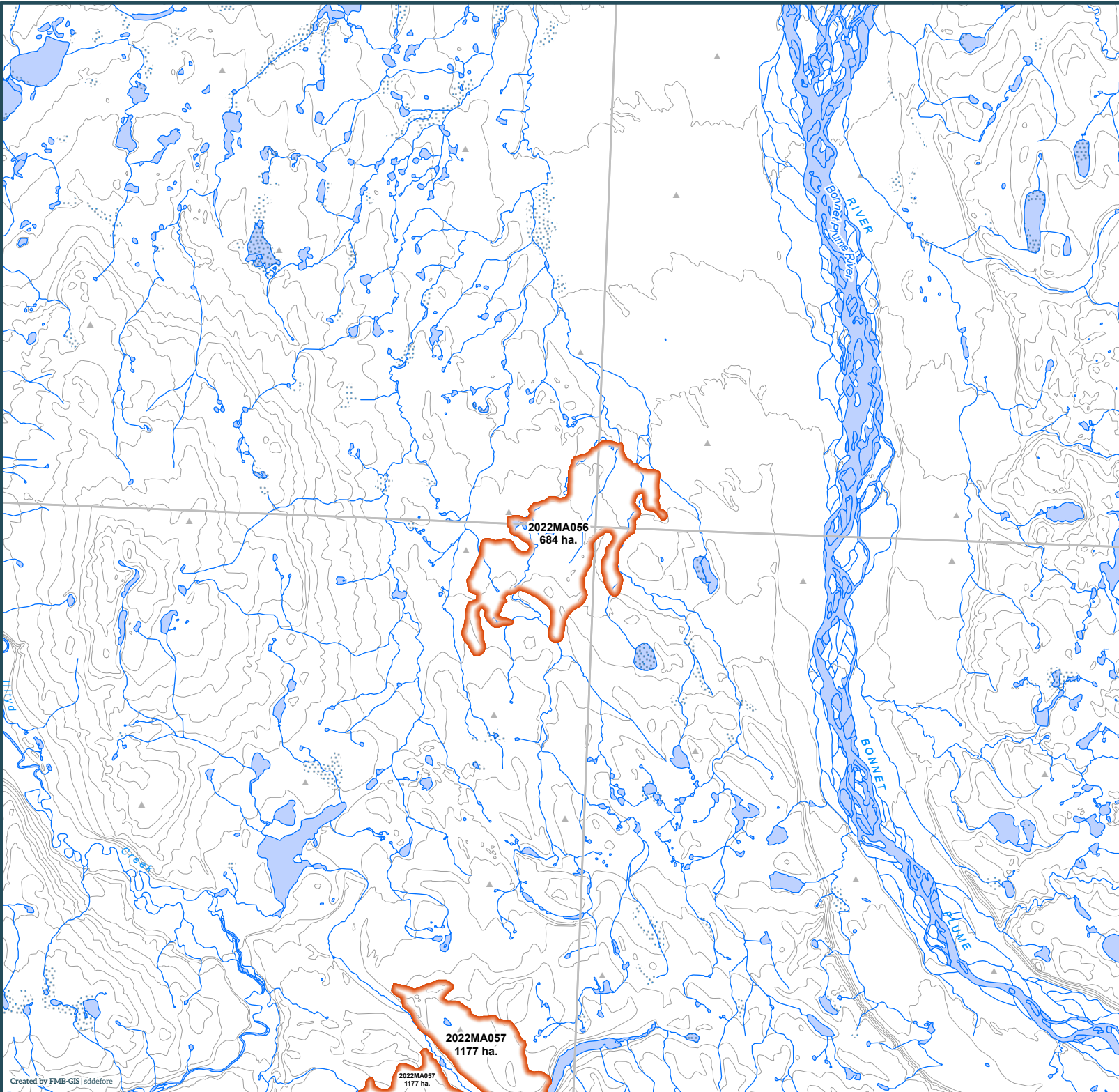
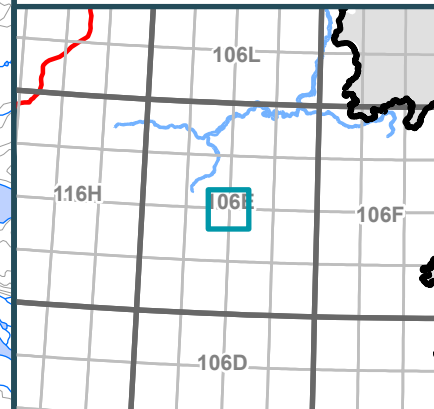


Kilometres

Map Center: 135°0'44"W 65°29'46"N
NAD 1983 Yukon Albers

-  Fire Perimeter
-  Surveyed Land Parcels
-  Easements
-  Land Dispositions
-  Parks and Campgrounds
-  Parks and Protected Areas
-  First Nation Settlement Lands - Surveyed
-  Interim Protected Settlement Lands
-  Rivers & Streams
-  Wetlands
-  Lakes

1:250,000 NTS Map Series Numbers



2022 Wildland Fires

January 24, 2023

Fire District:
Mayo

2022MA057

Scale: 1:100,000

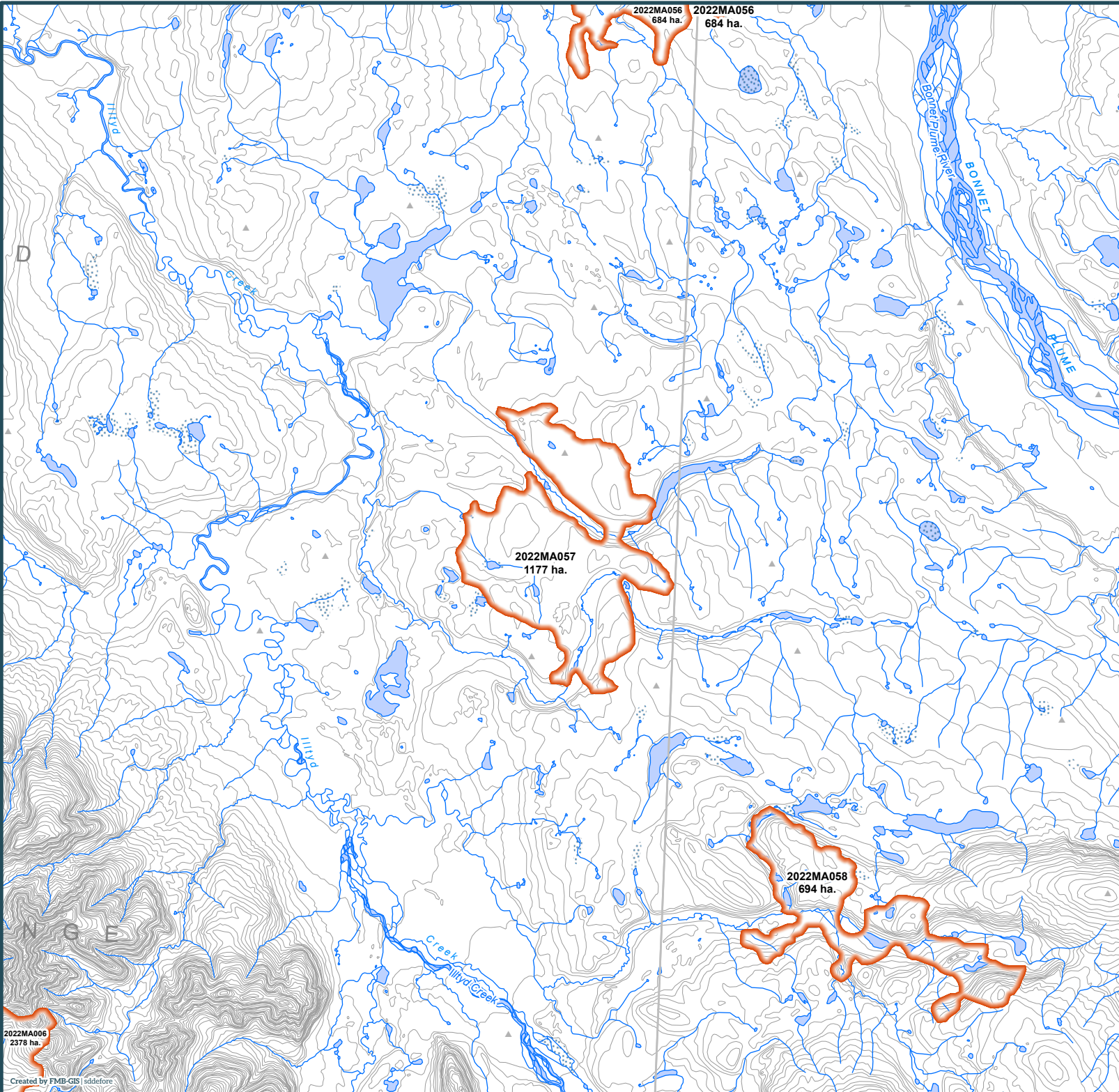
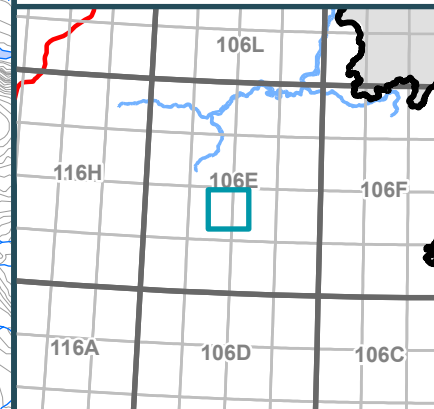


Kilometres

Map Center: 135°2'45"W 65°23'51"N
NAD 1983 Yukon Albers

- Fire Perimeter
- Surveyed Land Parcels
- Easements
- Land Dispositions
- Parks and Campgrounds
- Parks and Protected Areas
- First Nation Settlement Lands - Surveyed
- Interim Protected Settlement Lands
- Rivers & Streams
- Wetlands
- Lakes

1:250,000 NTS Map Series Numbers



2022MA006
2378 ha.

2022 Wildland Fires

January 24, 2023

Fire District:
Mayo












2022MA058

Scale: 1:100,000

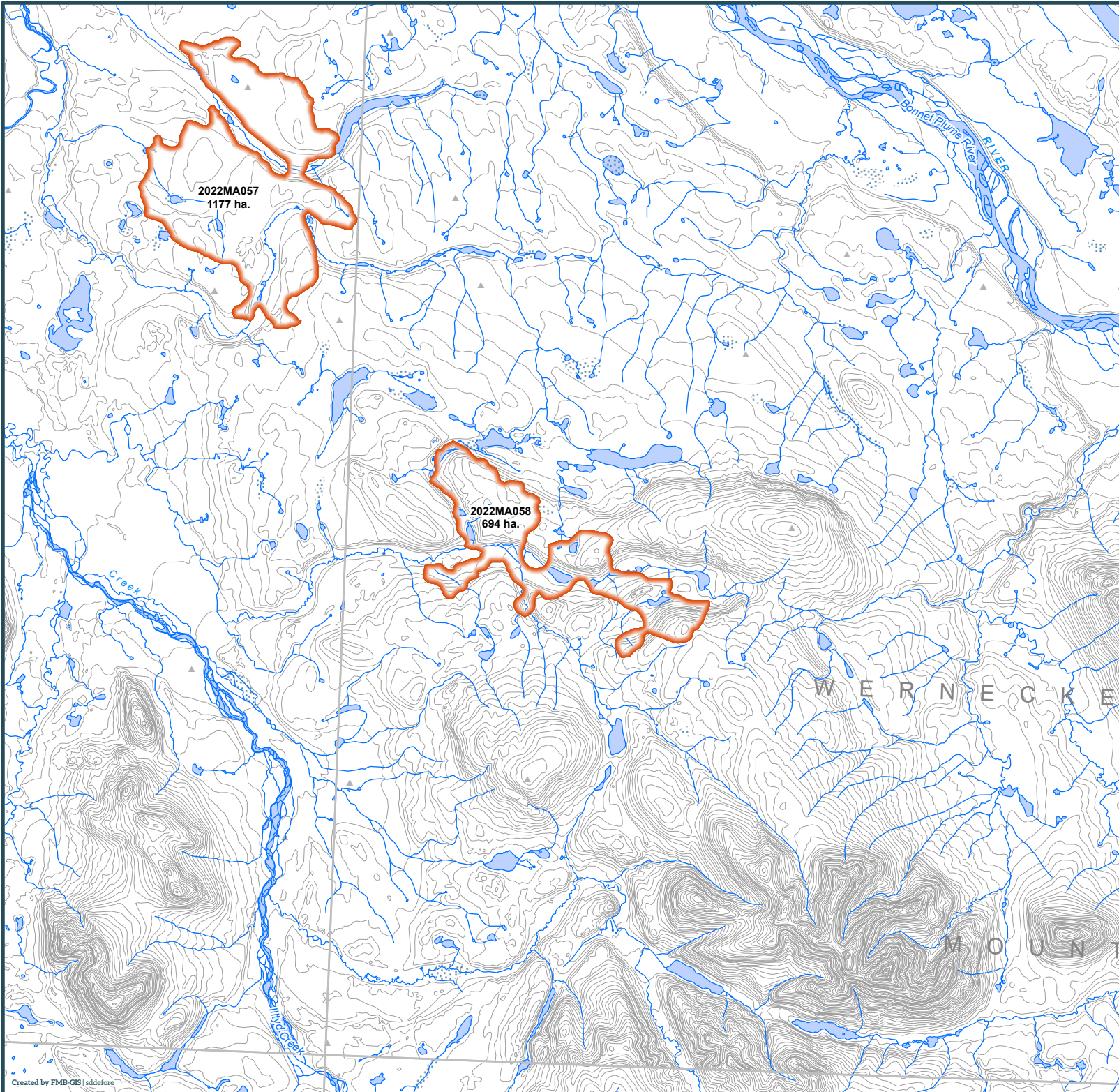
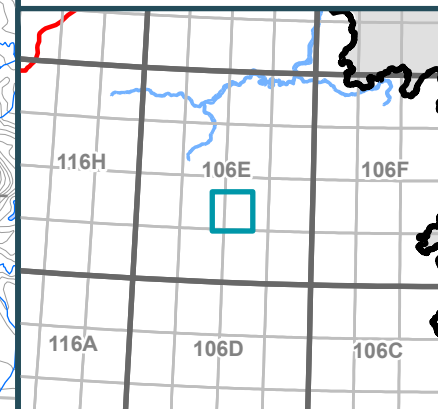


Kilometres

Map Center: 134°54'35"W 65°20'15"N
NAD 1983 Yukon Albers

-  Fire Perimeter
-  Surveyed Land Parcels
-  Easements
-  Land Dispositions
-  Parks and Campgrounds
-  Parks and Protected Areas
-  First Nation Settlement Lands - Surveyed
-  Interim Protected Settlement Lands
-  Rivers & Streams
-  Wetlands
-  Lakes

1:250,000 NTS Map Series Numbers



2022 Wildland Fires

January 24, 2023

Fire District:

Mayo












2022MA059

Scale: 1:50,000

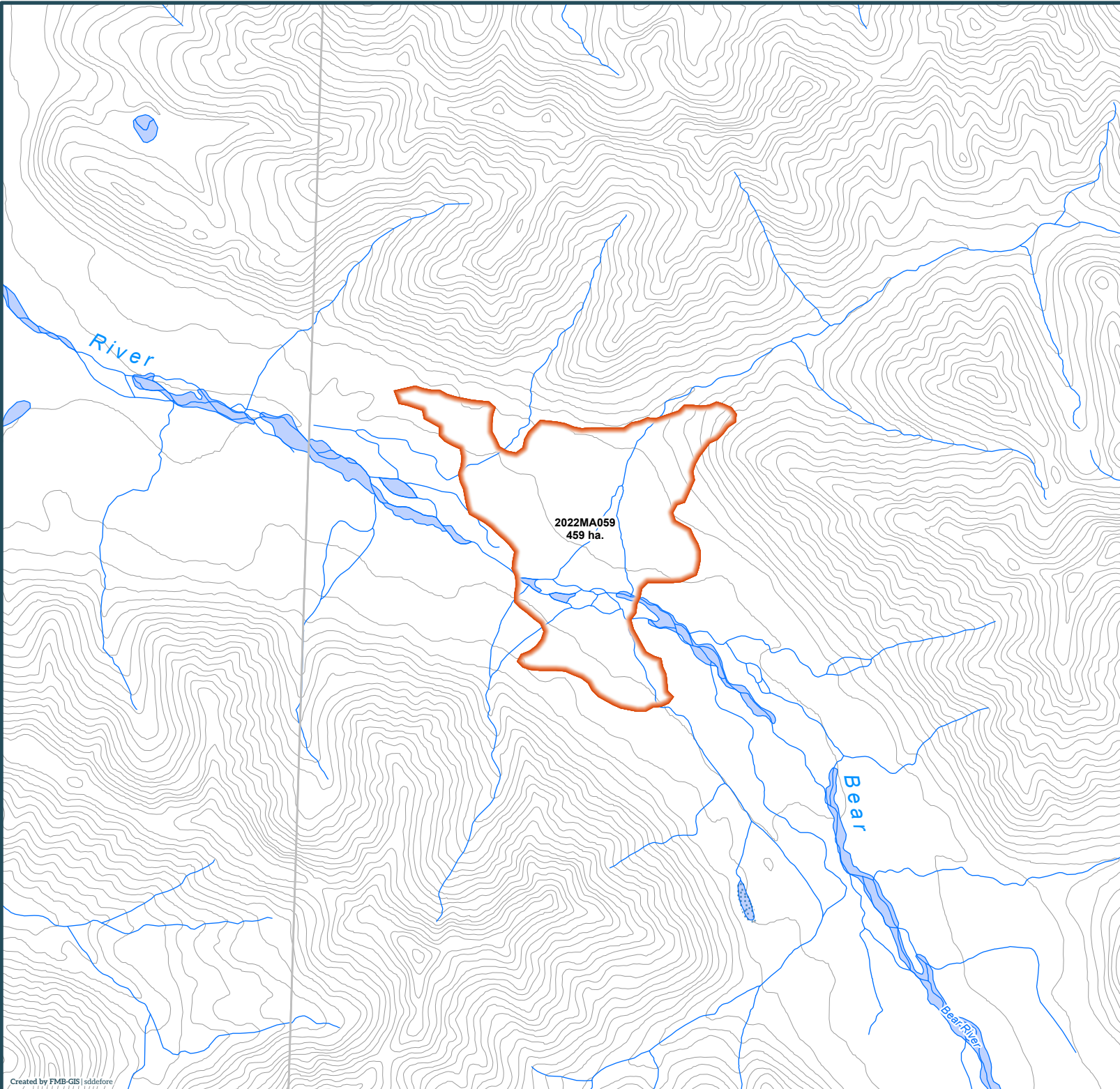
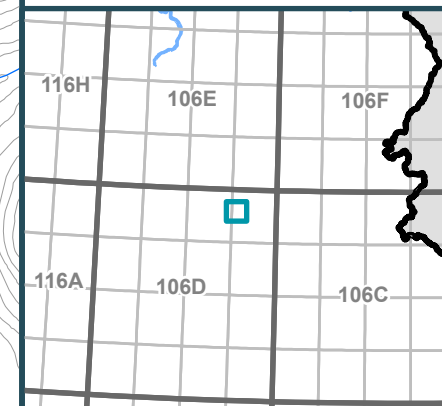


Kilometres

Map Center: 134°26'53"W 64°53'49"N
NAD 1983 Yukon Albers

-  Fire Perimeter
-  Surveyed Land Parcels
-  Easements
-  Land Dispositions
-  Parks and Campgrounds
-  Parks and Protected Areas
-  First Nation Settlement Lands - Surveyed
-  Interim Protected Settlement Lands
-  Rivers & Streams
-  Wetlands
-  Lakes

1:250,000 NTS Map Series Numbers



2022 Wildland Fires

January 24, 2023

Fire District:
Mayo












2022MA060

Scale: 1:100,000



Kilometres

Map Center: 132°53'52"W 65°52'52"N
NAD 1983 Yukon Albers

-  Fire Perimeter
-  Surveyed Land Parcels
-  Easements
-  Land Dispositions
-  Parks and Campgrounds
-  Parks and Protected Areas
-  First Nation Settlement Lands - Surveyed
-  Interim Protected Settlement Lands
-  Rivers & Streams
-  Wetlands
-  Lakes

1:250,000 NTS Map Series Numbers

