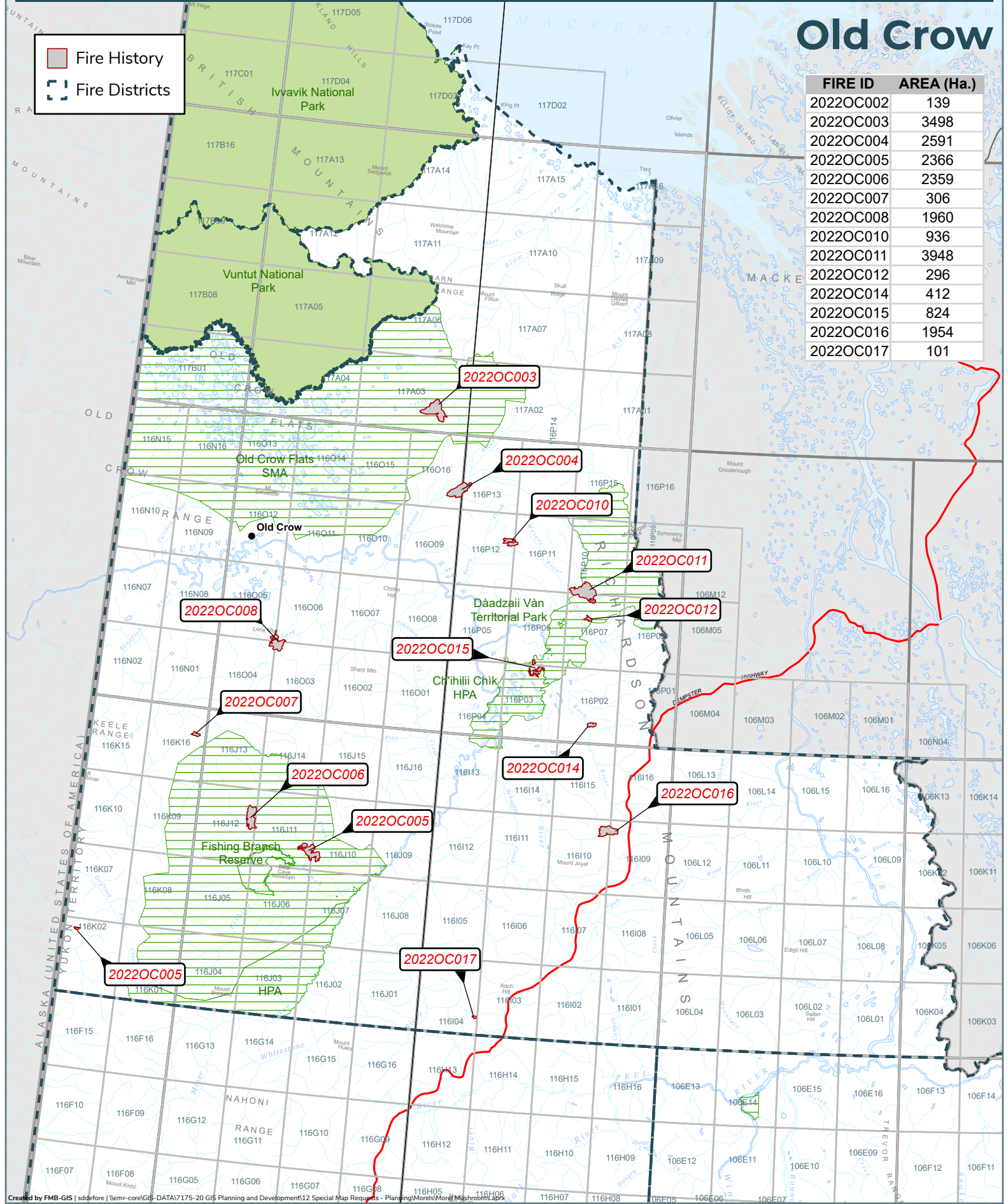


Old Crow

■ Fire History
□ Fire Districts

| FIRE ID | AREA (Ha.) |
|-----------|------------|
| 2022OC002 | 139 |
| 2022OC003 | 3498 |
| 2022OC004 | 2591 |
| 2022OC005 | 2366 |
| 2022OC006 | 2359 |
| 2022OC007 | 306 |
| 2022OC008 | 1960 |
| 2022OC010 | 936 |
| 2022OC011 | 3948 |
| 2022OC012 | 296 |
| 2022OC014 | 412 |
| 2022OC015 | 824 |
| 2022OC016 | 1954 |
| 2022OC017 | 101 |



2022 Wildland Fires

January 24, 2023

Fire District:
Old Crow












2022OC002

Scale: 1:50,000

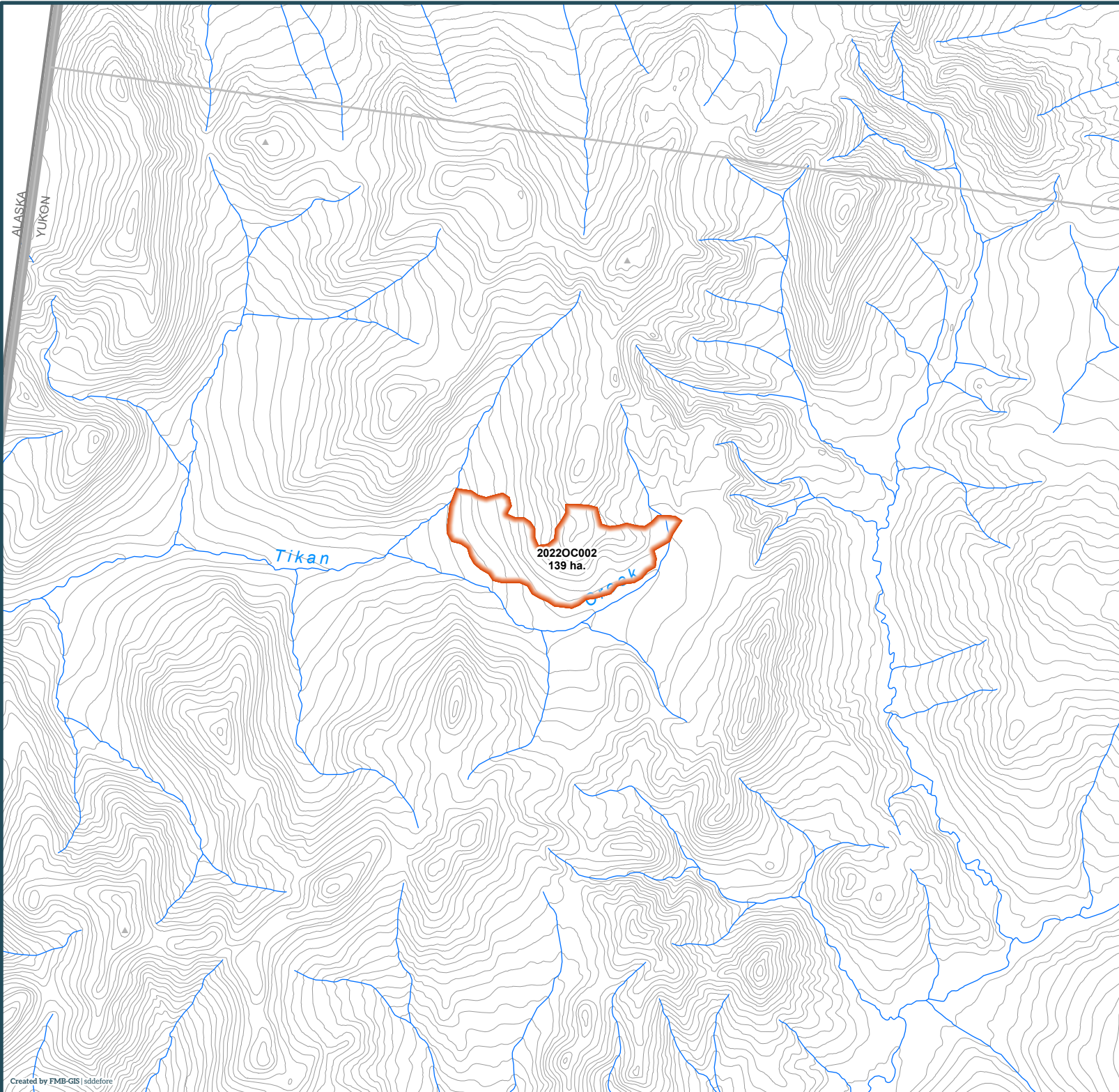
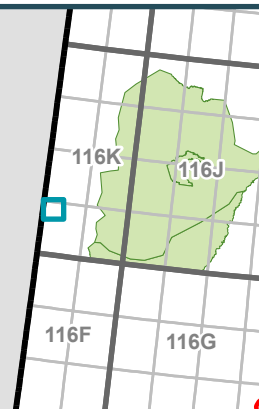


Kilometres

Map Center: 140°52'43"W 66°12'55"N
NAD 1983 Yukon Albers

-  Fire Perimeter
-  Surveyed Land Parcels
-  Easements
-  Land Dispositions
-  Parks and Campgrounds
-  Parks and Protected Areas
-  First Nation Settlement Lands - Surveyed
-  Interim Protected Settlement Lands
-  Rivers & Streams
-  Wetlands
-  Lakes

1:250,000 NTS Map Series Numbers



2022 Wildland Fires

January 24, 2023

Fire District:
Old Crow












2022OC003

Scale: 1:100,000

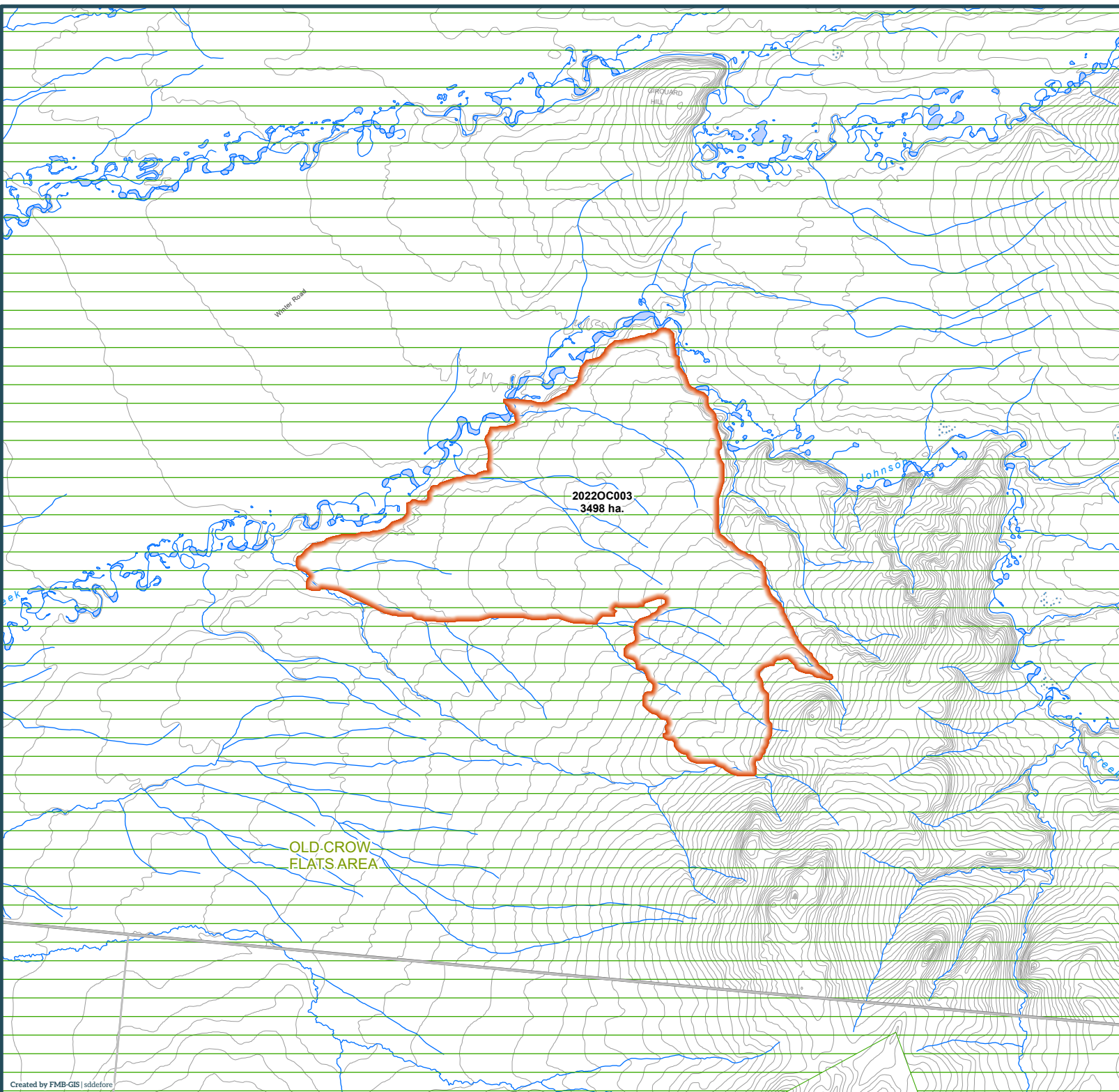
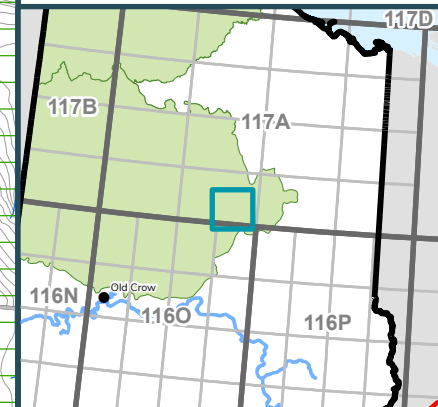


Kilometres

Map Center: 138°19'7"W 68°4'18"N
NAD 1983 Yukon Albers

-  Fire Perimeter
-  Surveyed Land Parcels
-  Easements
-  Land Dispositions
-  Parks and Campgrounds
-  Parks and Protected Areas
-  First Nation Settlement Lands - Surveyed
-  Interim Protected Settlement Lands
-  Rivers & Streams
-  Wetlands
-  Lakes

1:250,000 NTS Map Series Numbers



2022 Wildland Fires

January 24, 2023

Fire District:
Old Crow












2022OC004

Scale: 1:100,000

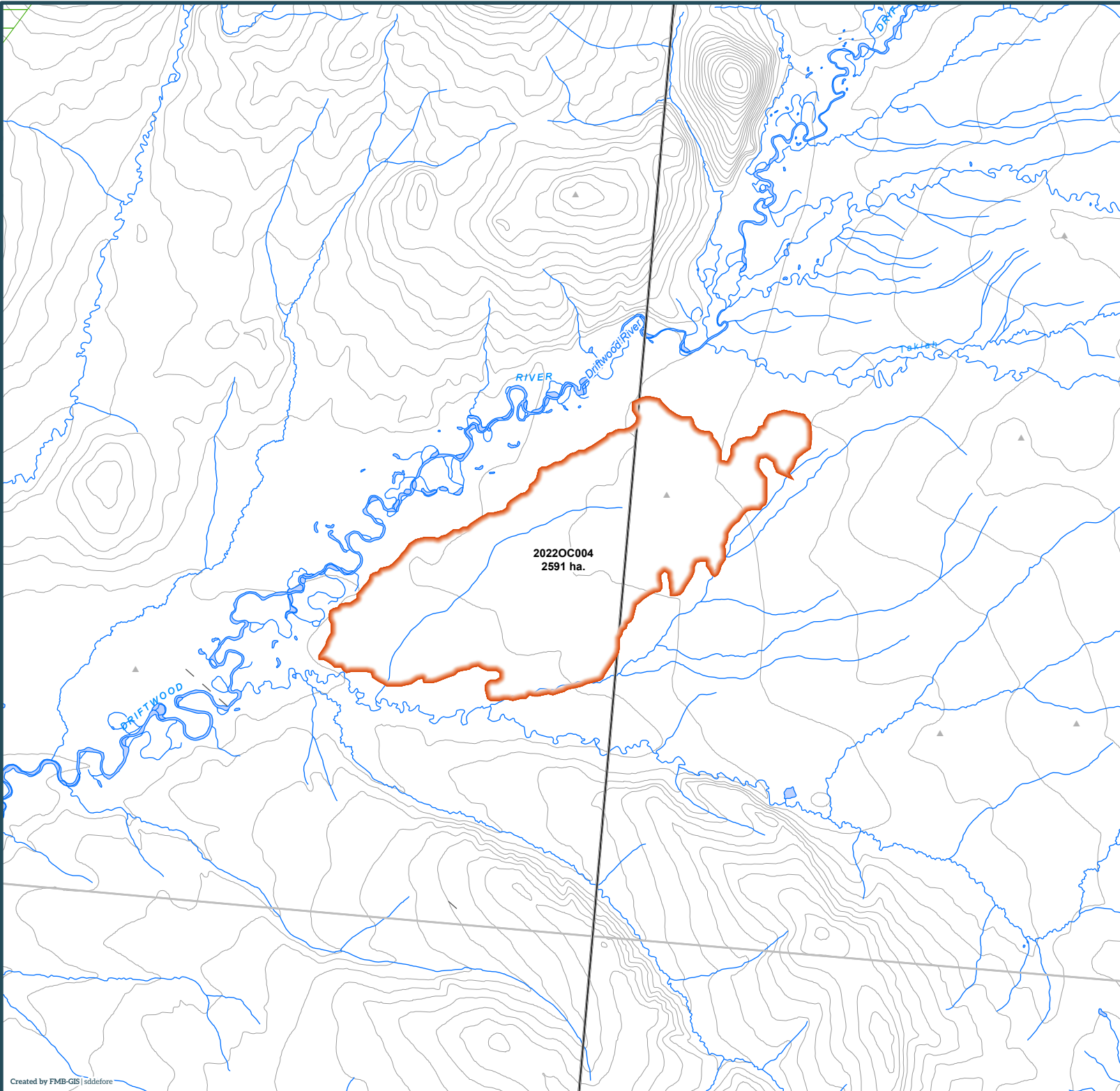
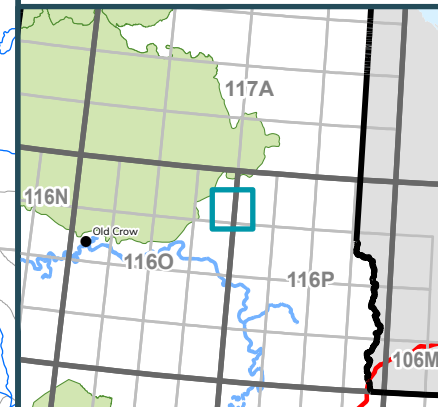


Kilometres

Map Center: 138°1'39"W 67°48'55"N
NAD 1983 Yukon Albers

-  Fire Perimeter
-  Surveyed Land Parcels
-  Easements
-  Land Dispositions
-  Parks and Campgrounds
-  Parks and Protected Areas
-  First Nation Settlement Lands - Surveyed
-  Interim Protected Settlement Lands
-  Rivers & Streams
-  Wetlands
-  Lakes

1:250,000 NTS Map Series Numbers



2022 Wildland Fires

January 24, 2023

Fire District:
Old Crow

2022OC005

Scale: 1:100,000

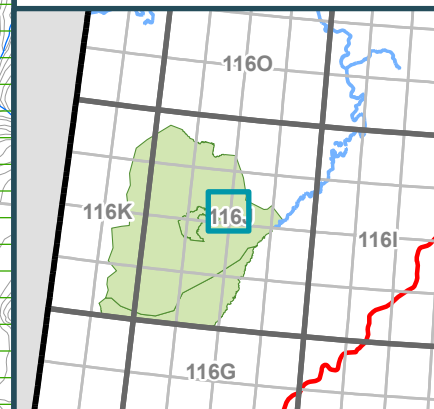


Kilometres

Map Center: 139°1'27"W 66°33'29"N
NAD 1983 Yukon Albers

- Fire Perimeter
- Surveyed Land Parcels
- Easements
- Land Dispositions
- Parks and Campgrounds
- Parks and Protected Areas
- First Nation Settlement Lands - Surveyed
- Interim Protected Settlement Lands
- Rivers & Streams
- Wetlands
- Lakes

1:250,000 NTS Map Series Numbers



FISHING BRANCH
WILDERNESS
PRESERVE

2022OC005
2366 ha.

FISHING-BRANCH
ÉCOLOGICAL
RESERVE

VGFN R-5A

2022 Wildland Fires

January 24, 2023

Fire District:
Old Crow












2022OC006

Scale: 1:100,000

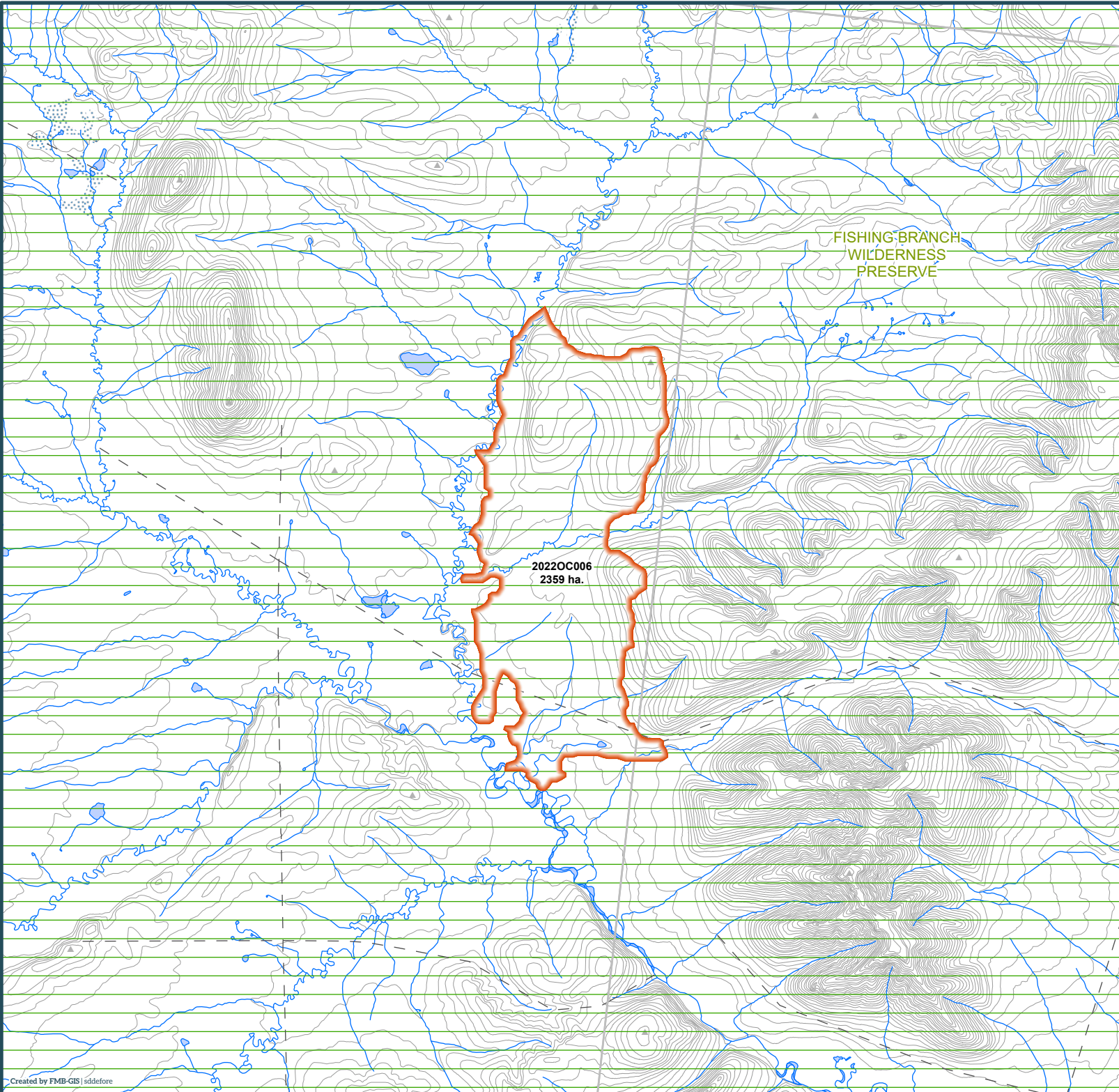
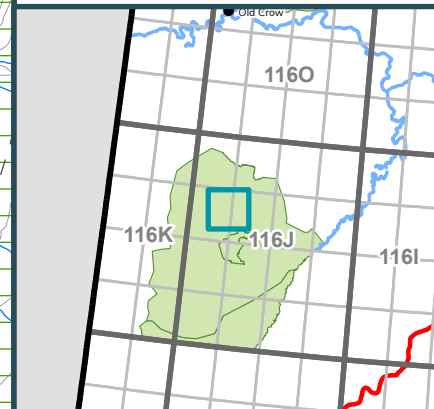


Kilometres

Map Center: 139°32'23"W 66°39'17"N
NAD 1983 Yukon Albers

-  Fire Perimeter
-  Surveyed Land Parcels
-  Easements
-  Land Dispositions
-  Parks and Campgrounds
-  Parks and Protected Areas
-  First Nation Settlement Lands - Surveyed
-  Interim Protected Settlement Lands
-  Rivers & Streams
-  Wetlands
-  Lakes

1:250,000 NTS Map Series Numbers



FISHING BRANCH
WILDERNESS
PRESERVE

2022OC006
2359 ha.

2022 Wildland Fires

January 24, 2023

Fire District:
Old Crow












2022OC007

Scale: 1:50,000

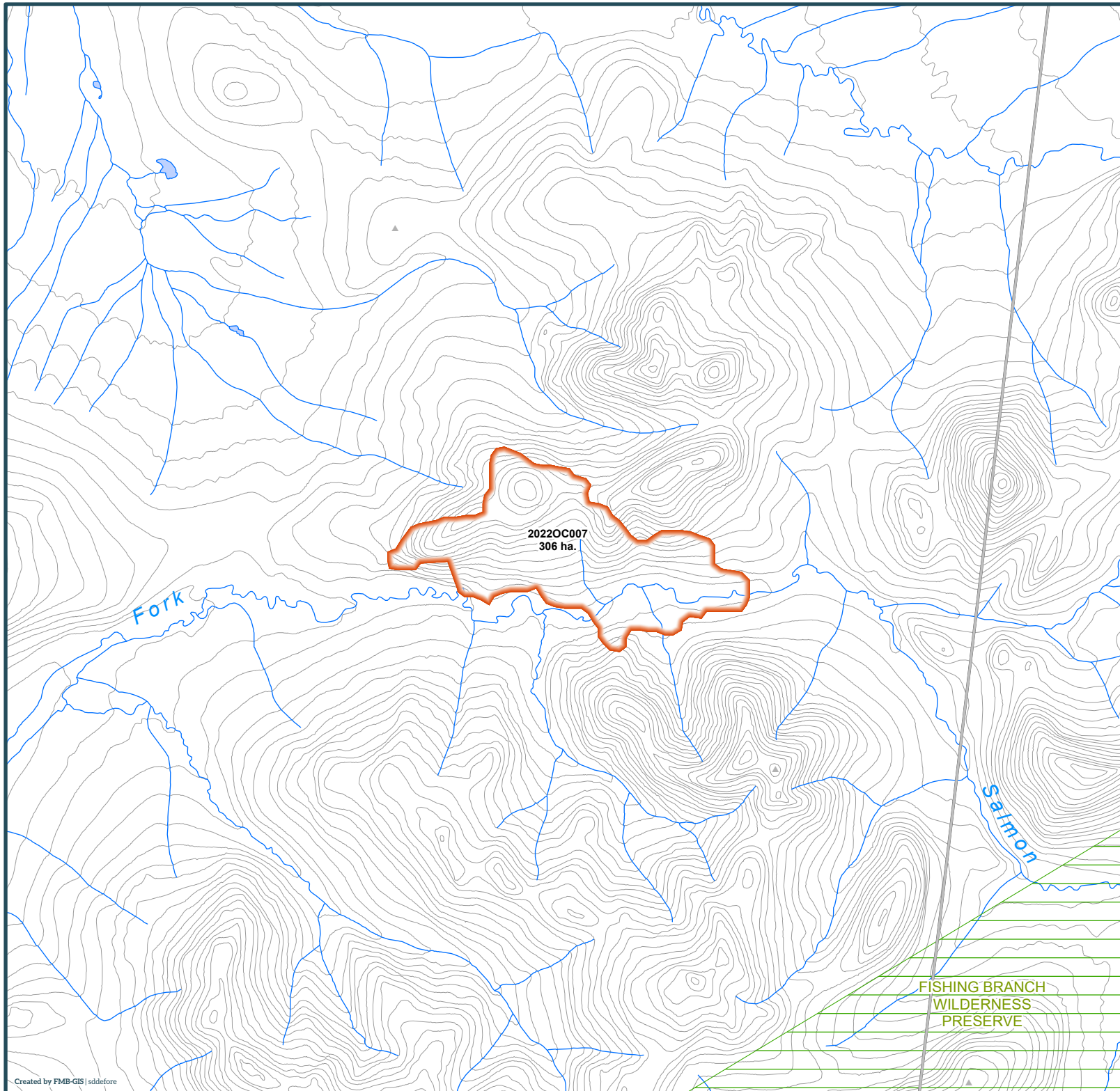
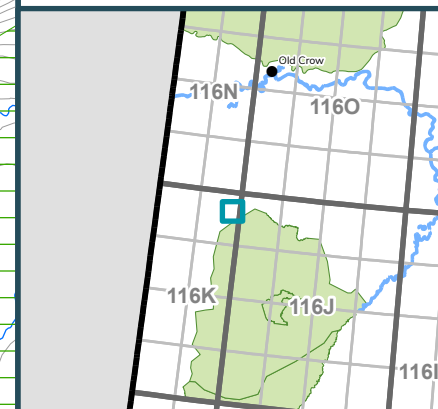


Kilometres

Map Center: 140°5'22"W 66°54'36"N
NAD 1983 Yukon Albers

-  Fire Perimeter
-  Surveyed Land Parcels
-  Easements
-  Land Dispositions
-  Parks and Campgrounds
-  Parks and Protected Areas
-  First Nation Settlement Lands - Surveyed
-  Interim Protected Settlement Lands
-  Rivers & Streams
-  Wetlands
-  Lakes

1:250,000 NTS Map Series Numbers



2022 Wildland Fires

January 24, 2023

Fire District:
Old Crow












2022OC008

Scale: 1:100,000

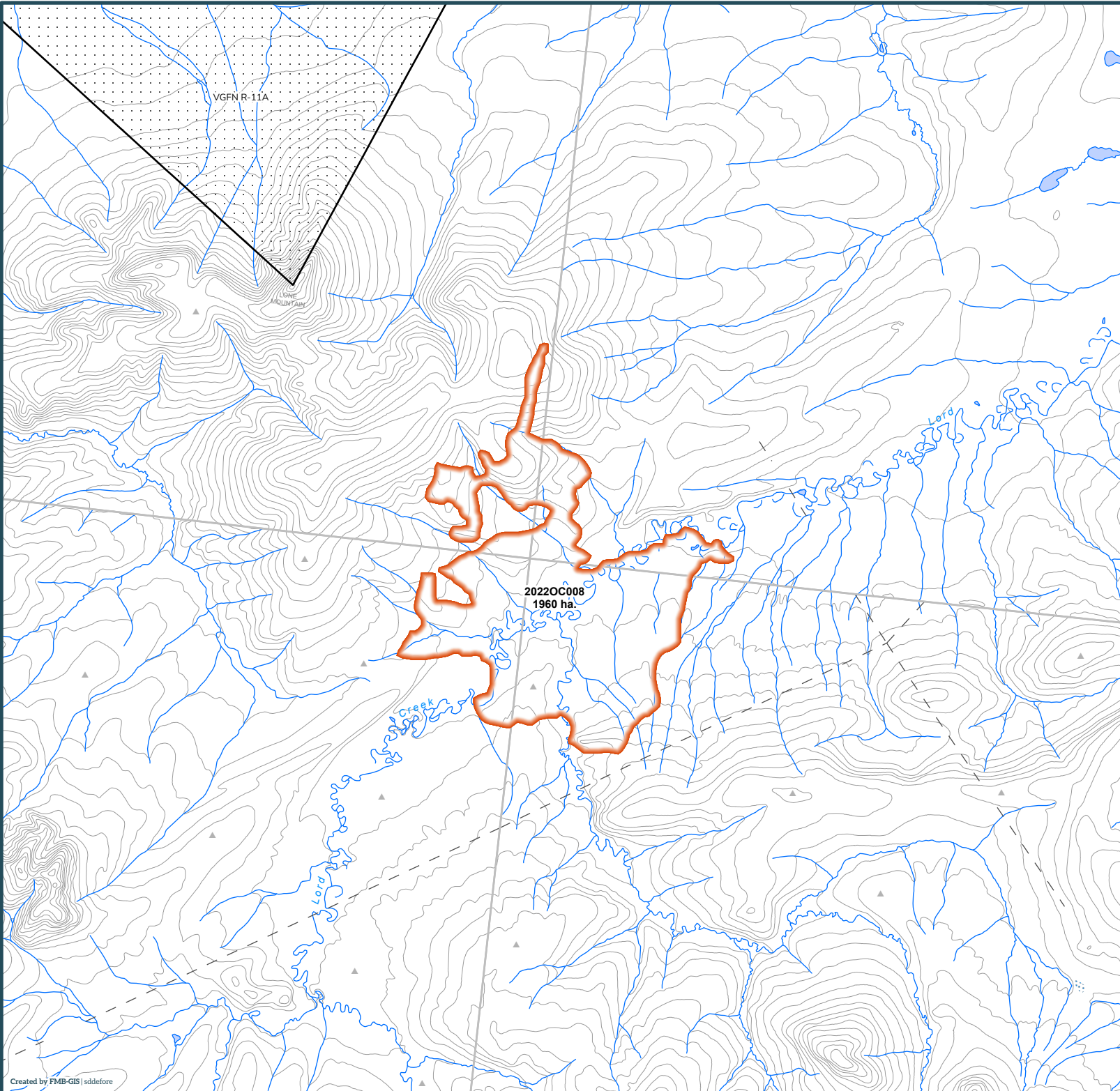
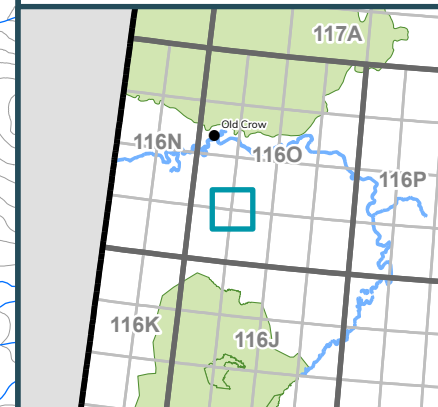


Kilometres

Map Center: 139°29'6"W 67°15'8"N
NAD 1983 Yukon Albers

-  Fire Perimeter
-  Surveyed Land Parcels
-  Easements
-  Land Dispositions
-  Parks and Campgrounds
-  Parks and Protected Areas
-  First Nation Settlement Lands - Surveyed
-  Interim Protected Settlement Lands
-  Rivers & Streams
-  Wetlands
-  Lakes

1:250,000 NTS Map Series Numbers



2022 Wildland Fires

January 24, 2023

Fire District:
Old Crow

2022OC010

Scale: 1:100,000

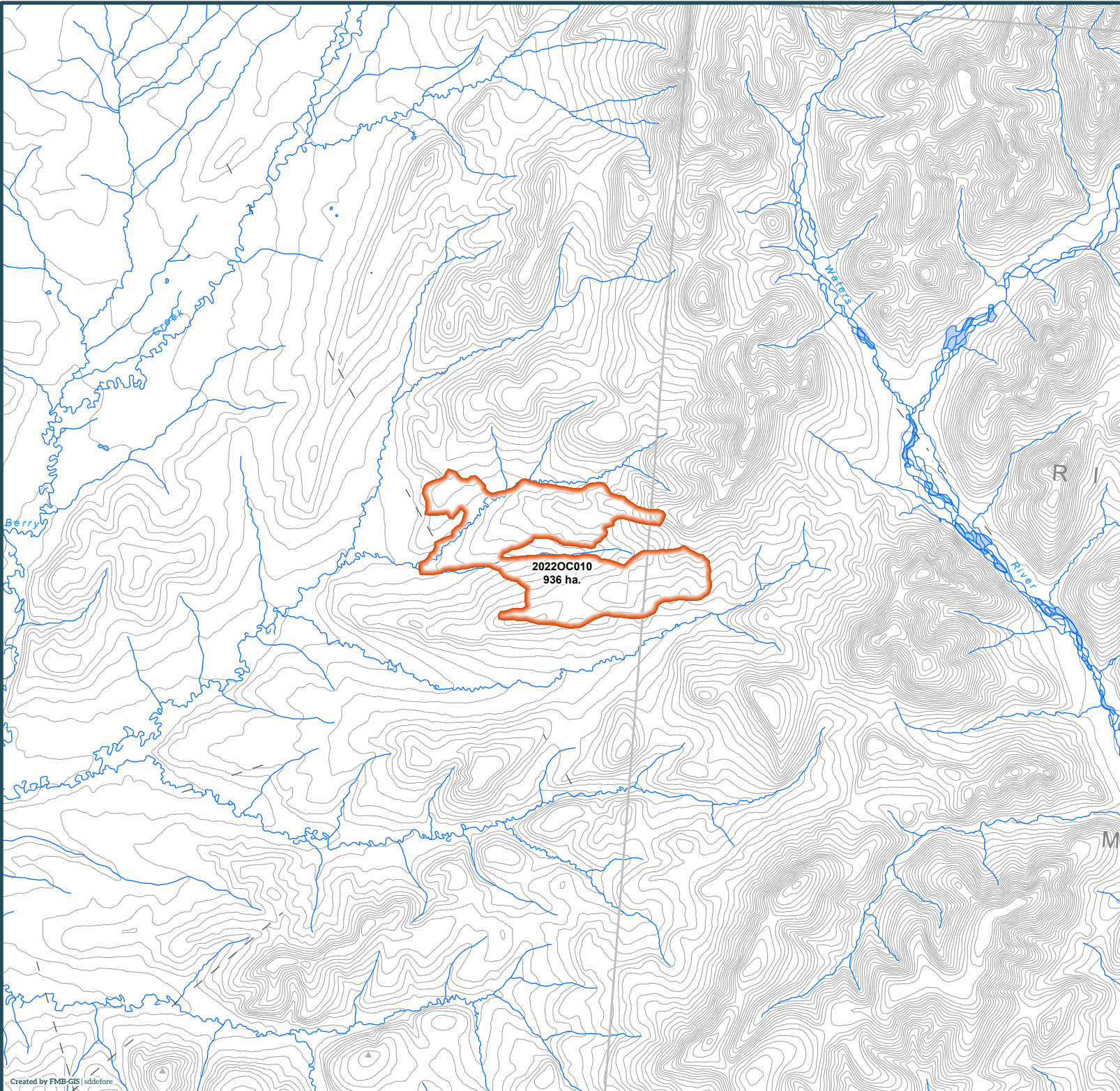
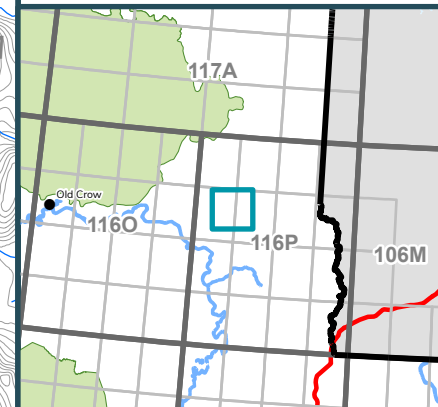


Kilometres

Map Center: 137°32'13"W 67°39'18"N
NAD 1983 Yukon Albers

- Fire Perimeter
- Surveyed Land Parcels
- Easements
- Land Dispositions
- Parks and Campgrounds
- Parks and Protected Areas
- First Nation Settlement Lands - Surveyed
- Interim Protected Settlement Lands
- Rivers & Streams
- Wetlands
- Lakes

1:250,000 NTS Map Series Numbers



2022 Wildland Fires

January 24, 2023

Fire District:
Old Crow

2022OC011

Scale: 1:100,000

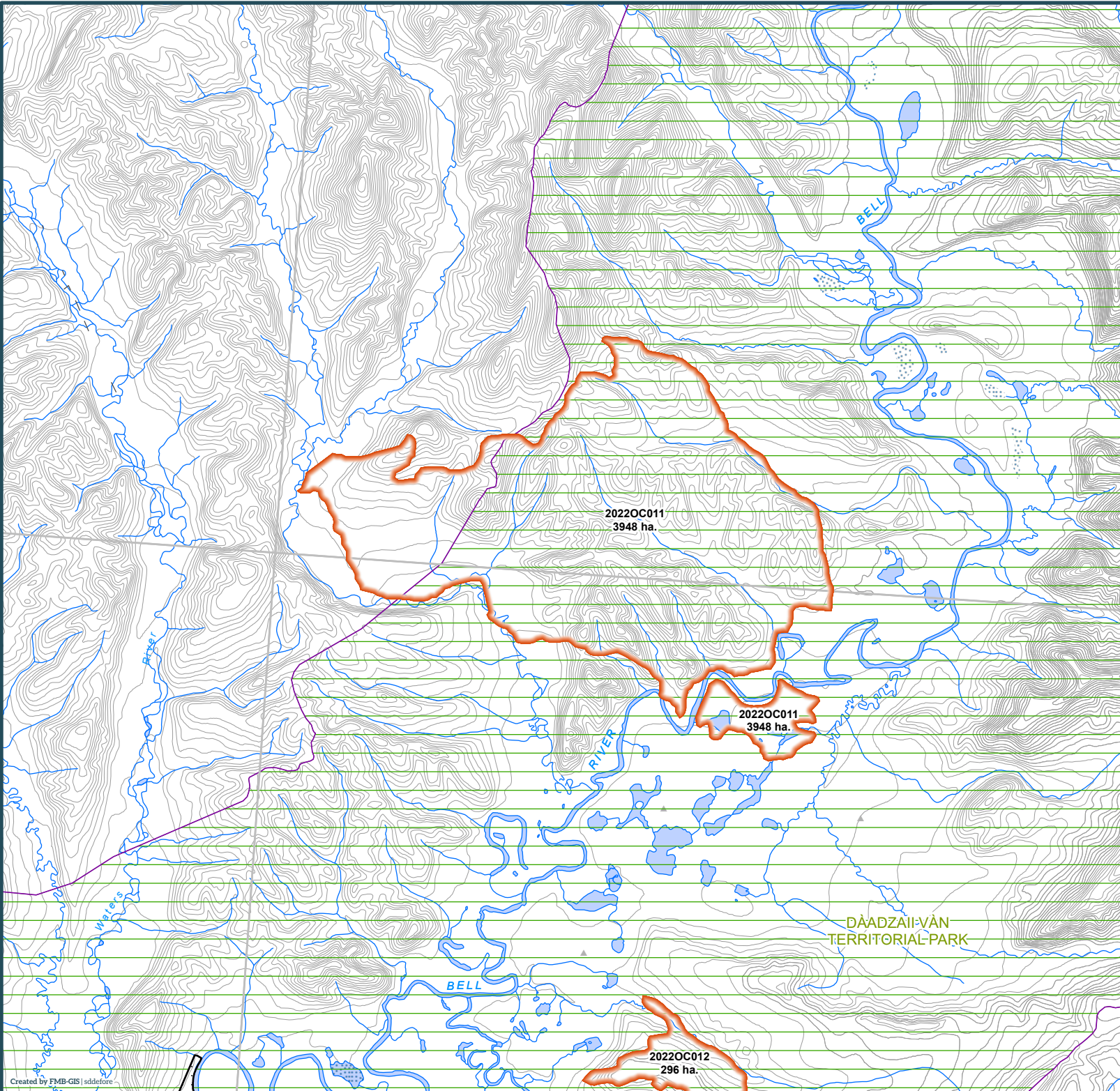
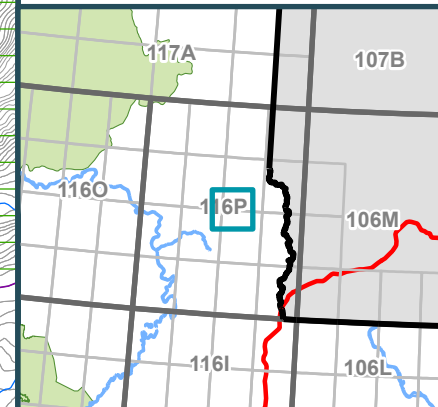


Kilometres

Map Center: 136°52'18"W 67°30'15"N
NAD 1983 Yukon Albers

- Fire Perimeter
- Surveyed Land Parcels
- Easements
- Land Dispositions
- Parks and Campgrounds
- Parks and Protected Areas
- First Nation Settlement Lands - Surveyed
- Interim Protected Settlement Lands
- Rivers & Streams
- Wetlands
- Lakes

1:250,000 NTS Map Series Numbers



2022 Wildland Fires

January 24, 2023

Fire District:
Old Crow












2022OC012

Scale: 1:50,000

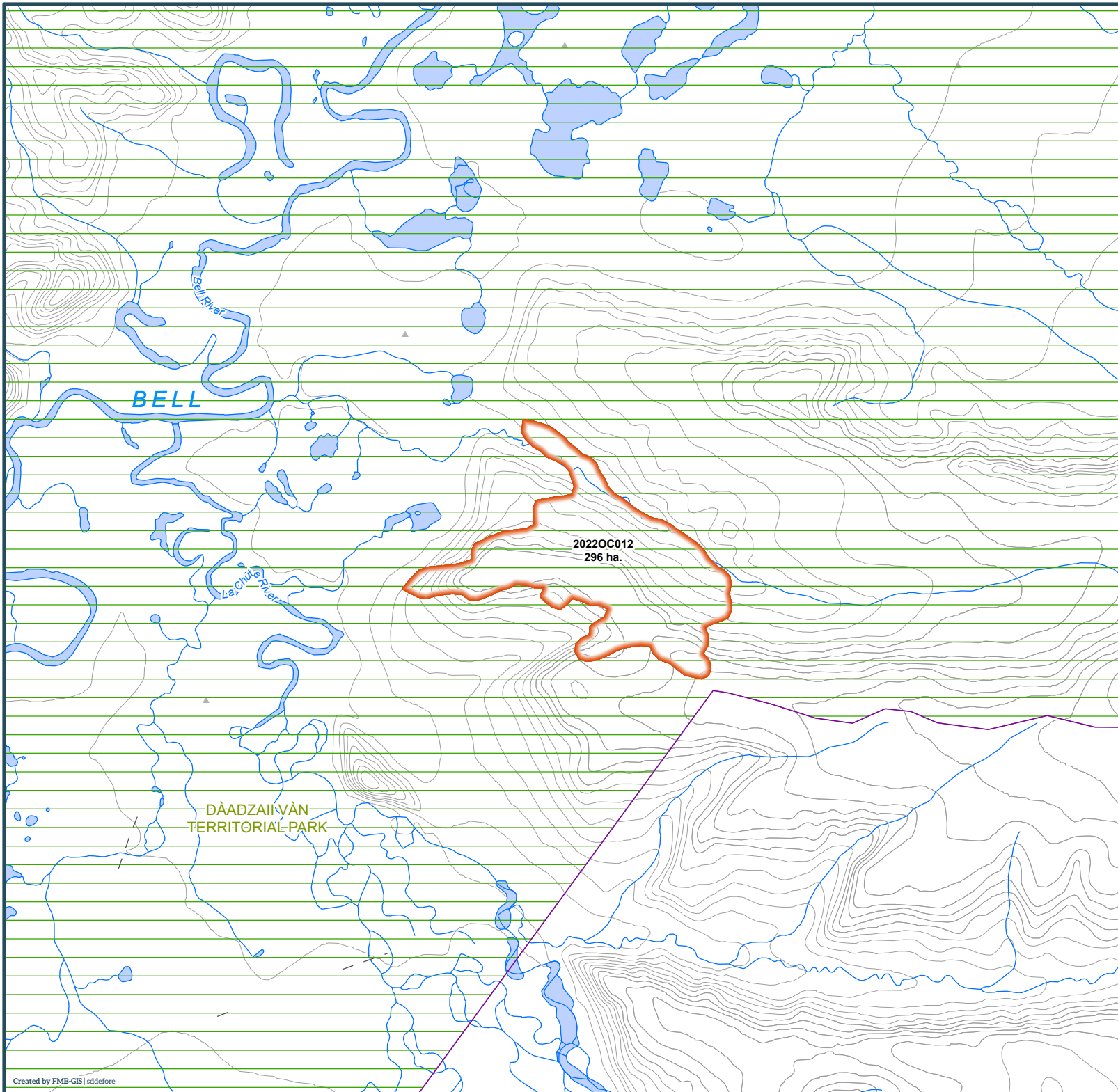
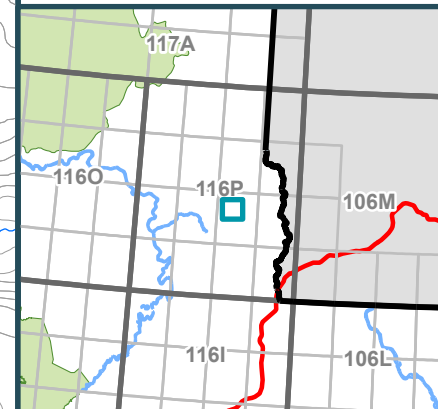


Kilometres

Map Center: 136°48'43"W 67°25'6"N
NAD 1983 Yukon Albers

-  Fire Perimeter
-  Surveyed Land Parcels
-  Easements
-  Land Dispositions
-  Parks and Campgrounds
-  Parks and Protected Areas
-  First Nation Settlement Lands - Surveyed
-  Interim Protected Settlement Lands
-  Rivers & Streams
-  Wetlands
-  Lakes

1:250,000 NTS Map Series Numbers



2022 Wildland Fires

January 24, 2023

Fire District:
Old Crow












2022OC014

Scale: 1:50,000

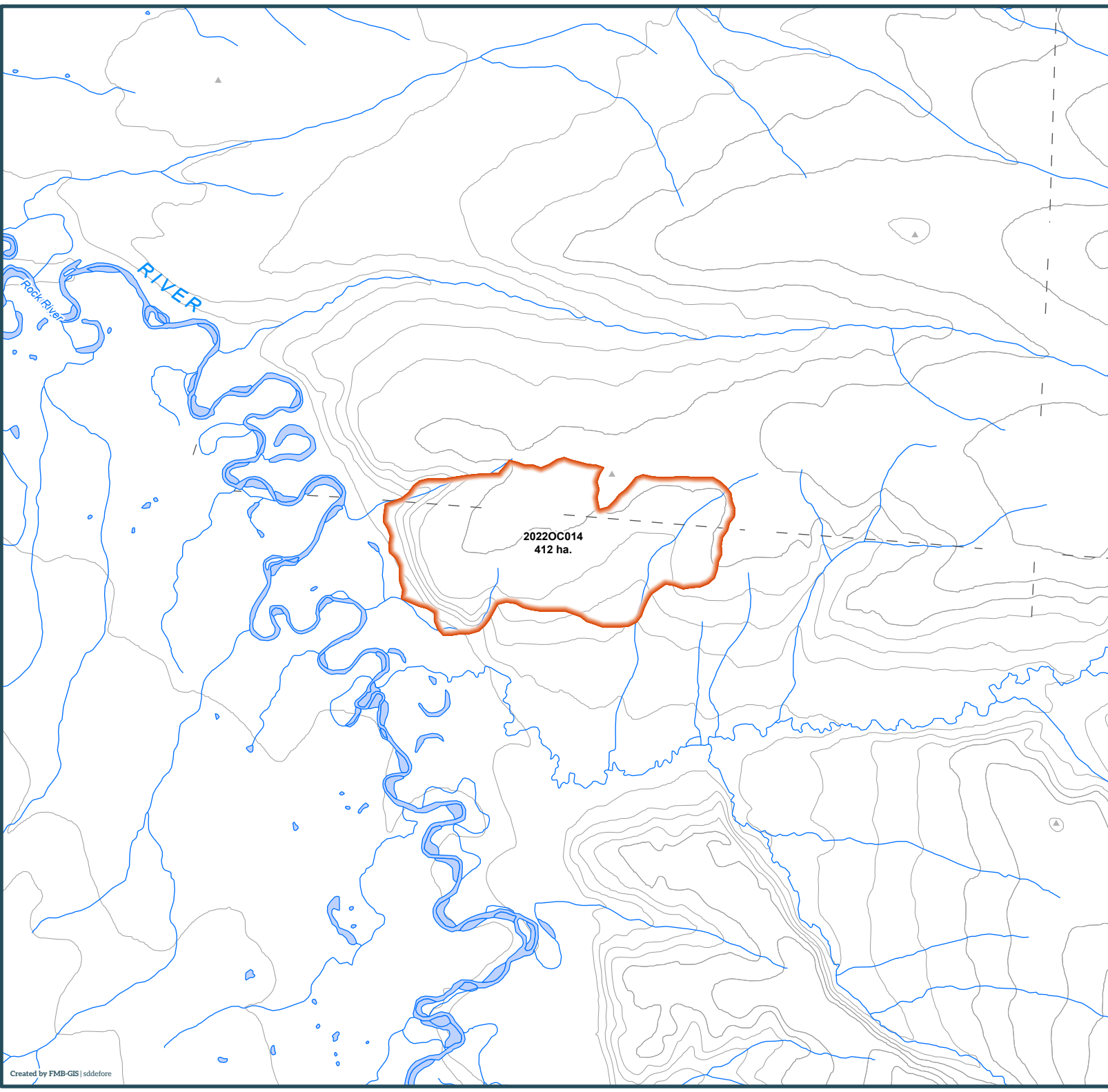
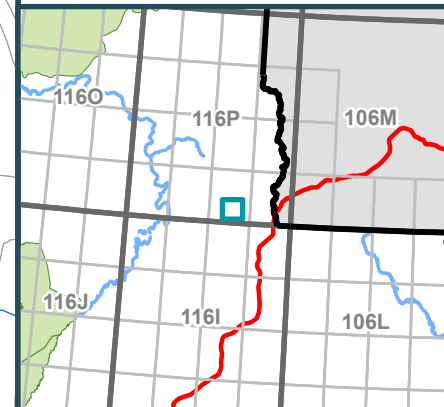


Kilometres

Map Center: 136°42'57"W 67°3'49"N
NAD 1983 Yukon Albers

-  Fire Perimeter
-  Surveyed Land Parcels
-  Easements
-  Land Dispositions
-  Parks and Campgrounds
-  Parks and Protected Areas
-  First Nation Settlement Lands - Surveyed
-  Interim Protected Settlement Lands
-  Rivers & Streams
-  Wetlands
-  Lakes

1:250,000 NTS Map Series Numbers



2022 Wildland Fires

January 24, 2023

Fire District:
Old Crow

2022OC015

Scale: 1:100,000

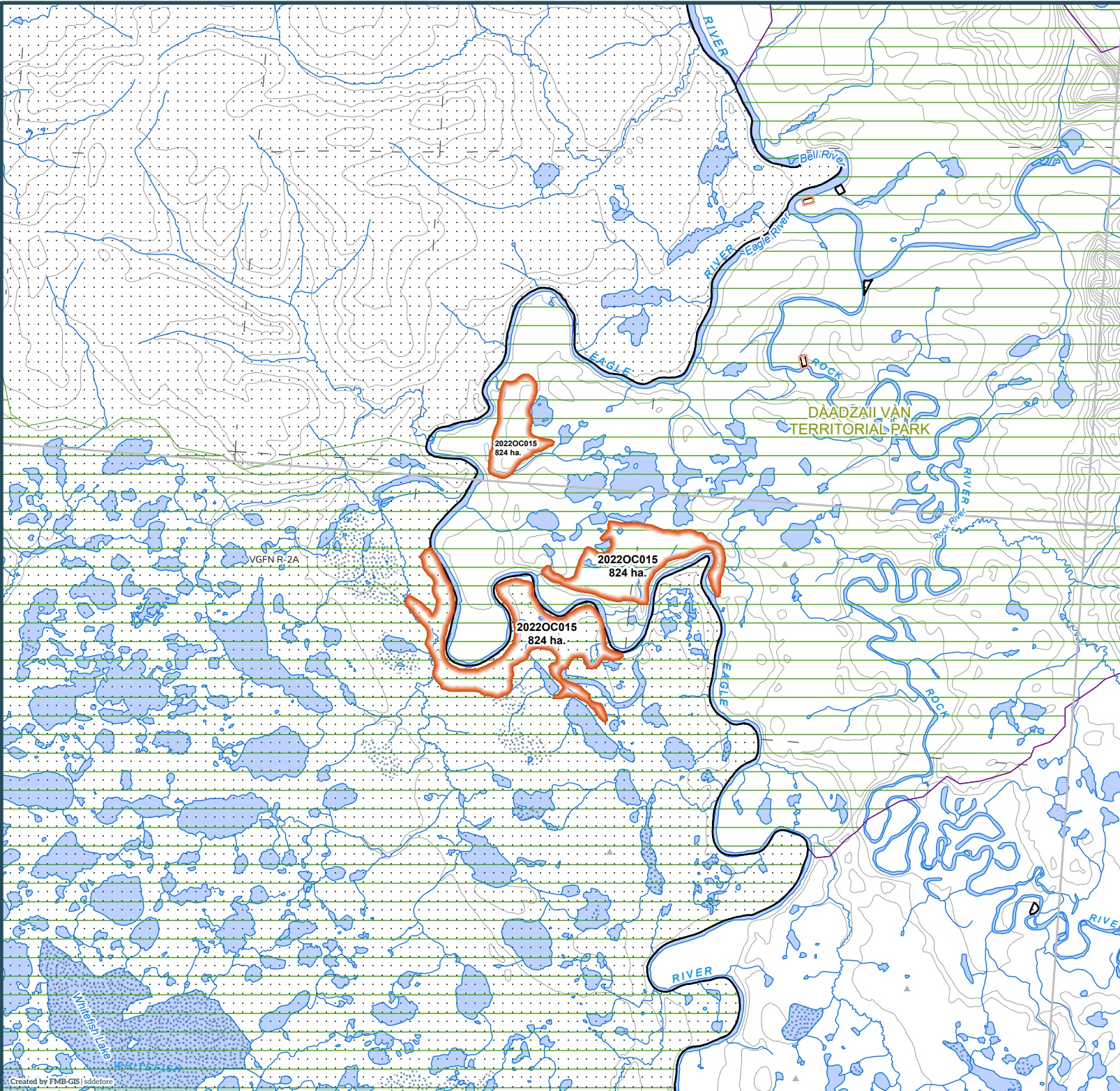
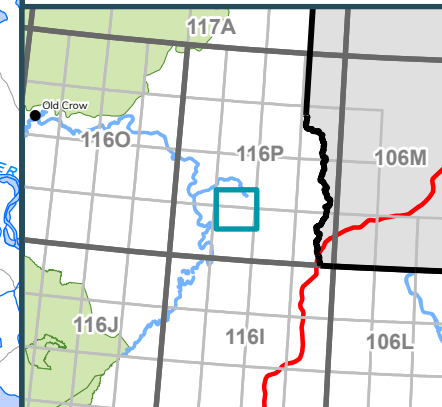


Kilometres

Map Center: 137°13'40"W 67°14'22"N
NAD 1983 Yukon Albers

- Fire Perimeter
- Surveyed Land Parcels
- Easements
- Land Dispositions
- Parks and Campgrounds
- Parks and Protected Areas
- First Nation Settlement Lands - Surveyed
- Interim Protected Settlement Lands
- Rivers & Streams
- Wetlands
- Lakes

1:250,000 NTS Map Series Numbers



2022 Wildland Fires

January 24, 2023

Fire District:
Old Crow

2022OC016

Scale: 1:100,000

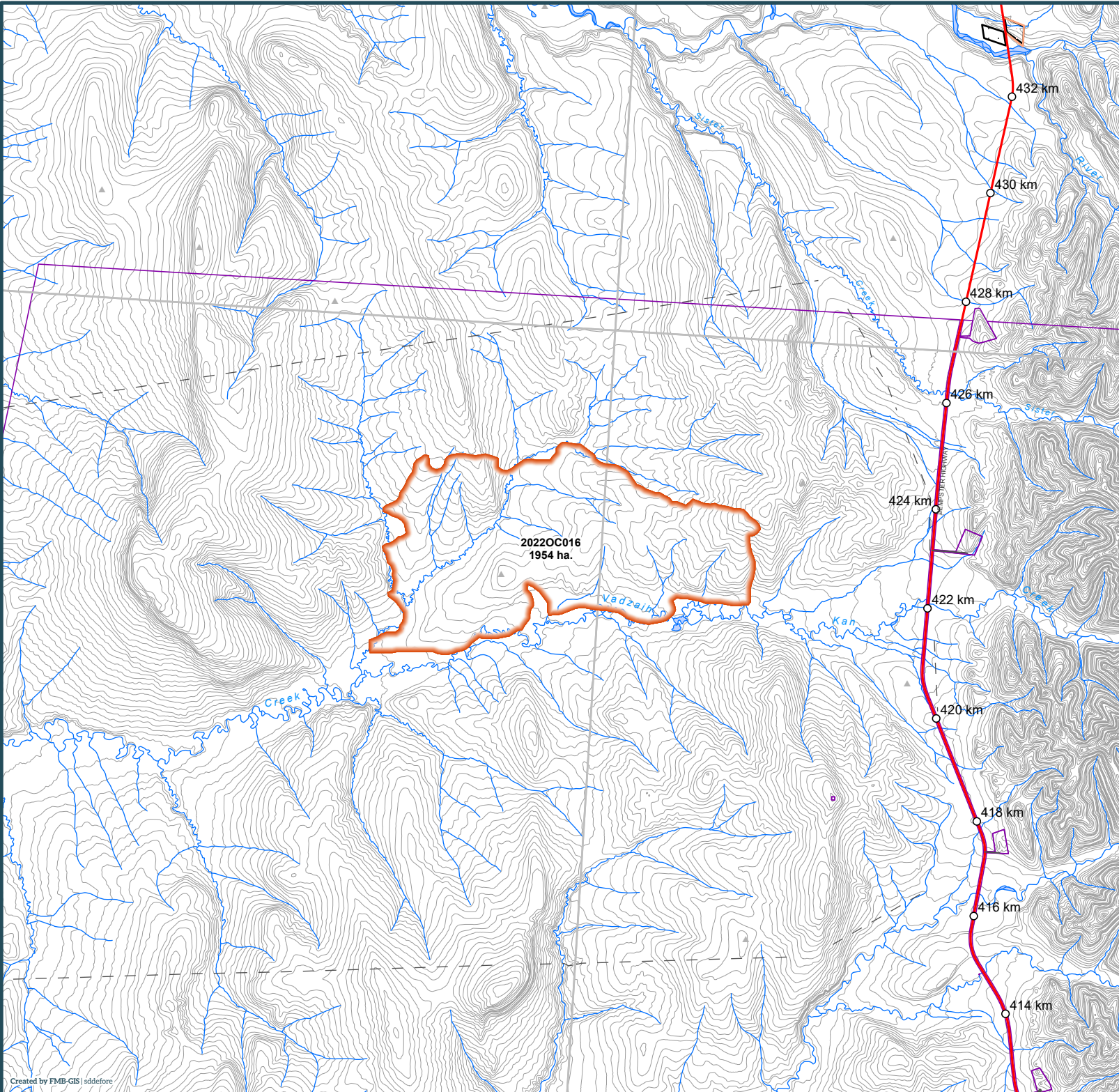
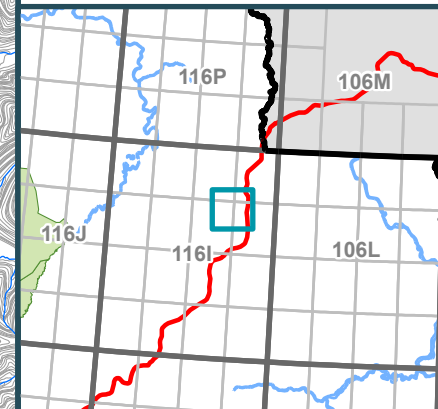


Kilometres

Map Center: 136°30'57"W 66°42'45"N
NAD 1983 Yukon Albers

- Fire Perimeter
- Surveyed Land Parcels
- Easements
- Land Dispositions
- Parks and Campgrounds
- Parks and Protected Areas
- First Nation Settlement Lands - Surveyed
- Interim Protected Settlement Lands
- Rivers & Streams
- Wetlands
- Lakes

1:250,000 NTS Map Series Numbers



2022 Wildland Fires

January 24, 2023

Fire District:
Old Crow

2022OC017

Scale: 1:50,000



Kilometres

Map Center: 137°31'32"W 66°3'32"N
NAD 1983 Yukon Albers

- Fire Perimeter
- Surveyed Land Parcels
- Easements
- Land Dispositions
- Parks and Campgrounds
- Parks and Protected Areas
- First Nation Settlement Lands - Surveyed
- Interim Protected Settlement Lands
- Rivers & Streams
- Wetlands
- Lakes

1:250,000 NTS Map Series Numbers

