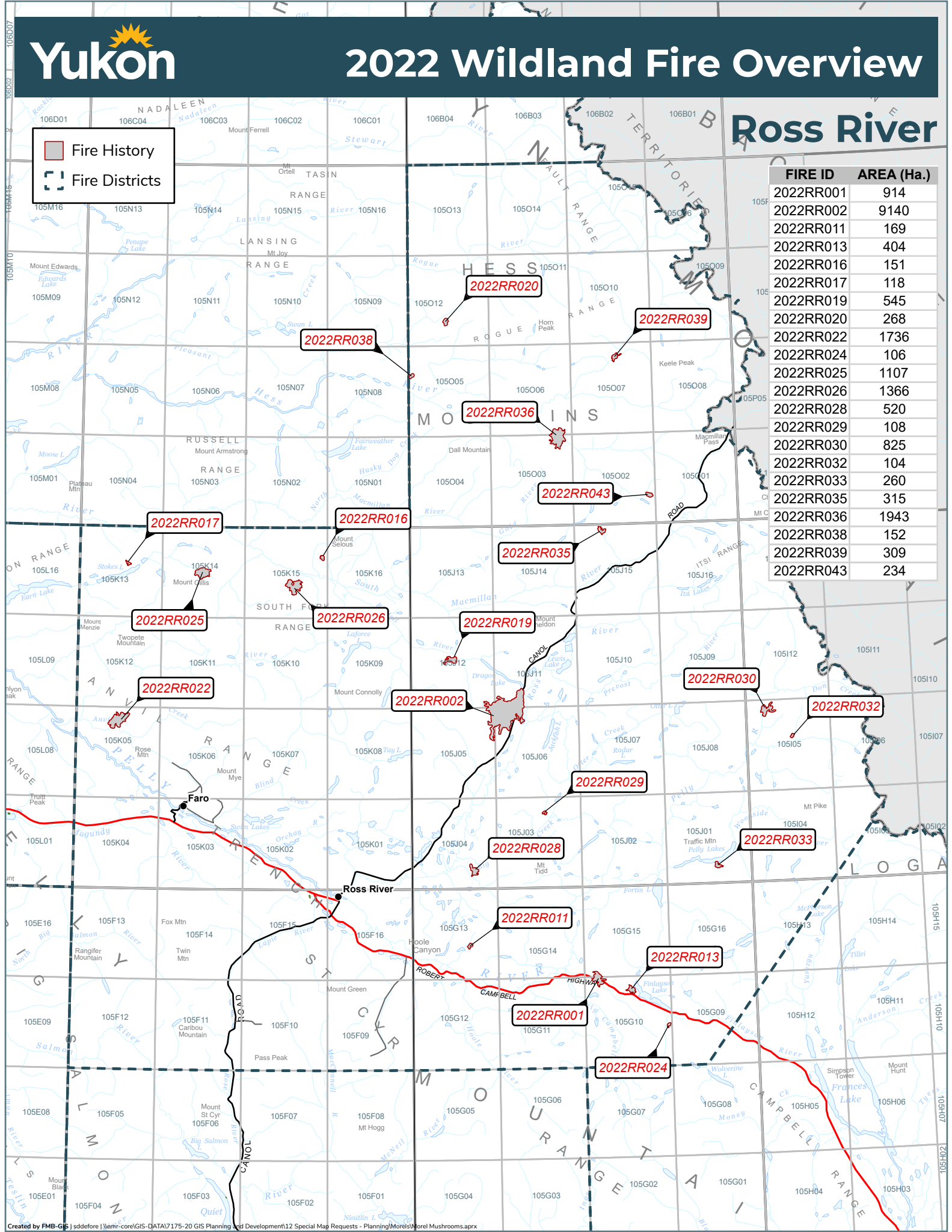


## Ross River

■ Fire History  
□ Fire Districts

FIRE ID	AREA (Ha.)
2022RR001	914
2022RR002	9140
2022RR011	169
2022RR013	404
2022RR016	151
2022RR017	118
2022RR019	545
2022RR020	268
2022RR022	1736
2022RR024	106
2022RR025	1107
2022RR026	1366
2022RR028	520
2022RR029	108
2022RR030	825
2022RR032	104
2022RR033	260
2022RR035	315
2022RR036	1943
2022RR038	152
2022RR039	309
2022RR043	234



# 2022 Wildland Fires

January 24, 2023

Fire District:  
Ross River

**2022RR001**

Scale: 1:100,000

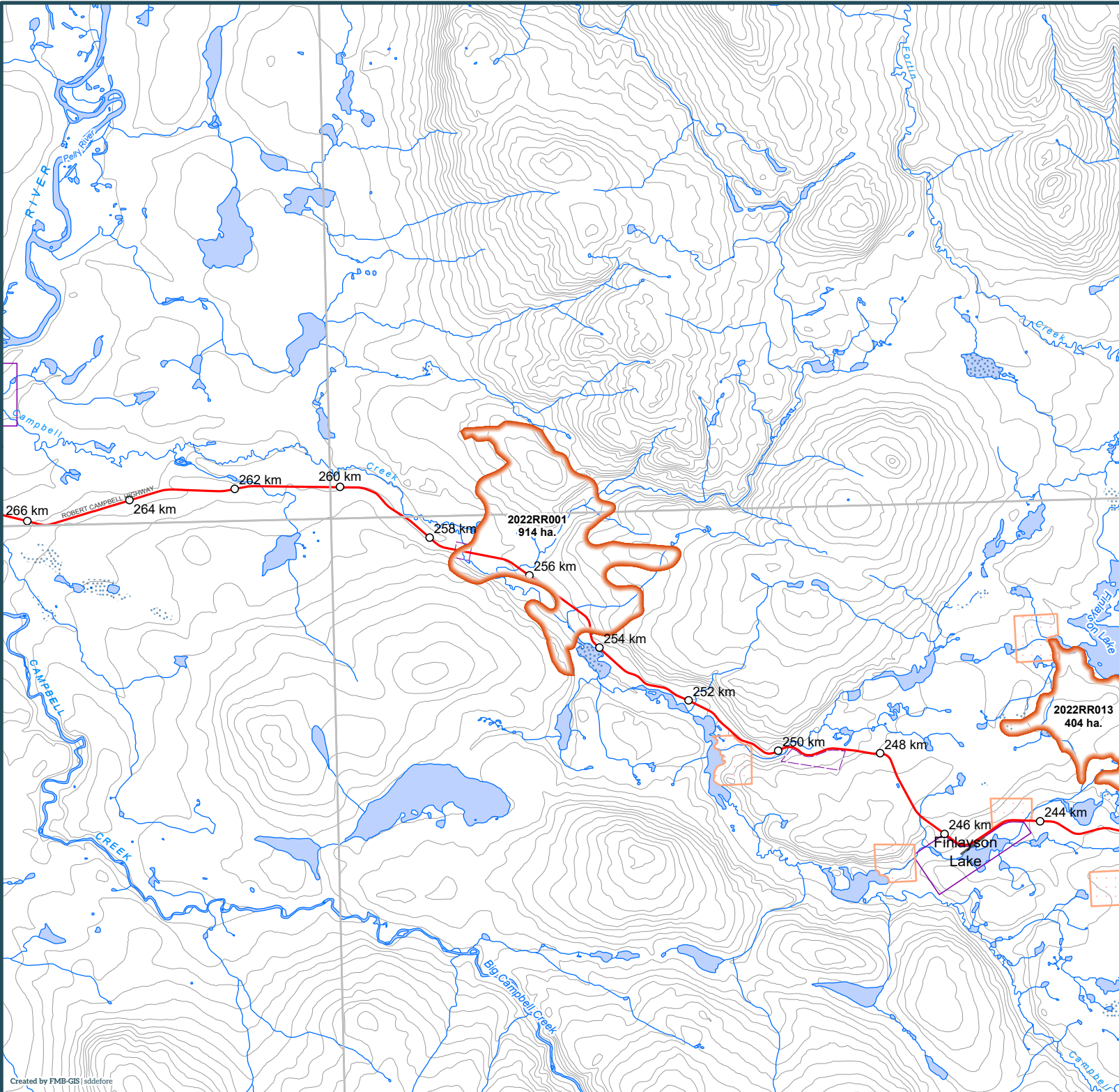
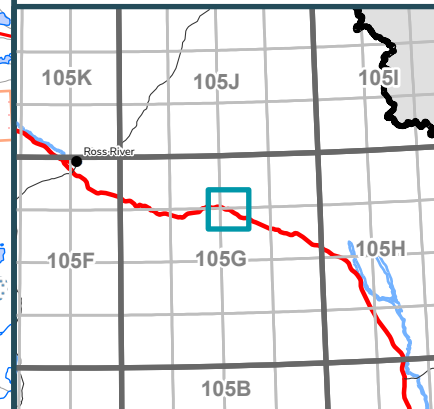


Kilometres

Map Center: 130°54'59"W 61°44'38"N  
NAD 1983 Yukon Albers

- Fire Perimeter
- Surveyed Land Parcels
- Easements
- Land Dispositions
- Parks and Campgrounds
- Parks and Protected Areas
- First Nation Settlement Lands - Surveyed
- Interim Protected Settlement Lands
- Rivers & Streams
- Wetlands
- Lakes

1:250,000 NTS Map Series Numbers





# 2022 Wildland Fires

January 24, 2023

Fire District:  
Ross River

**2022RR002**

Scale: 1:100,000

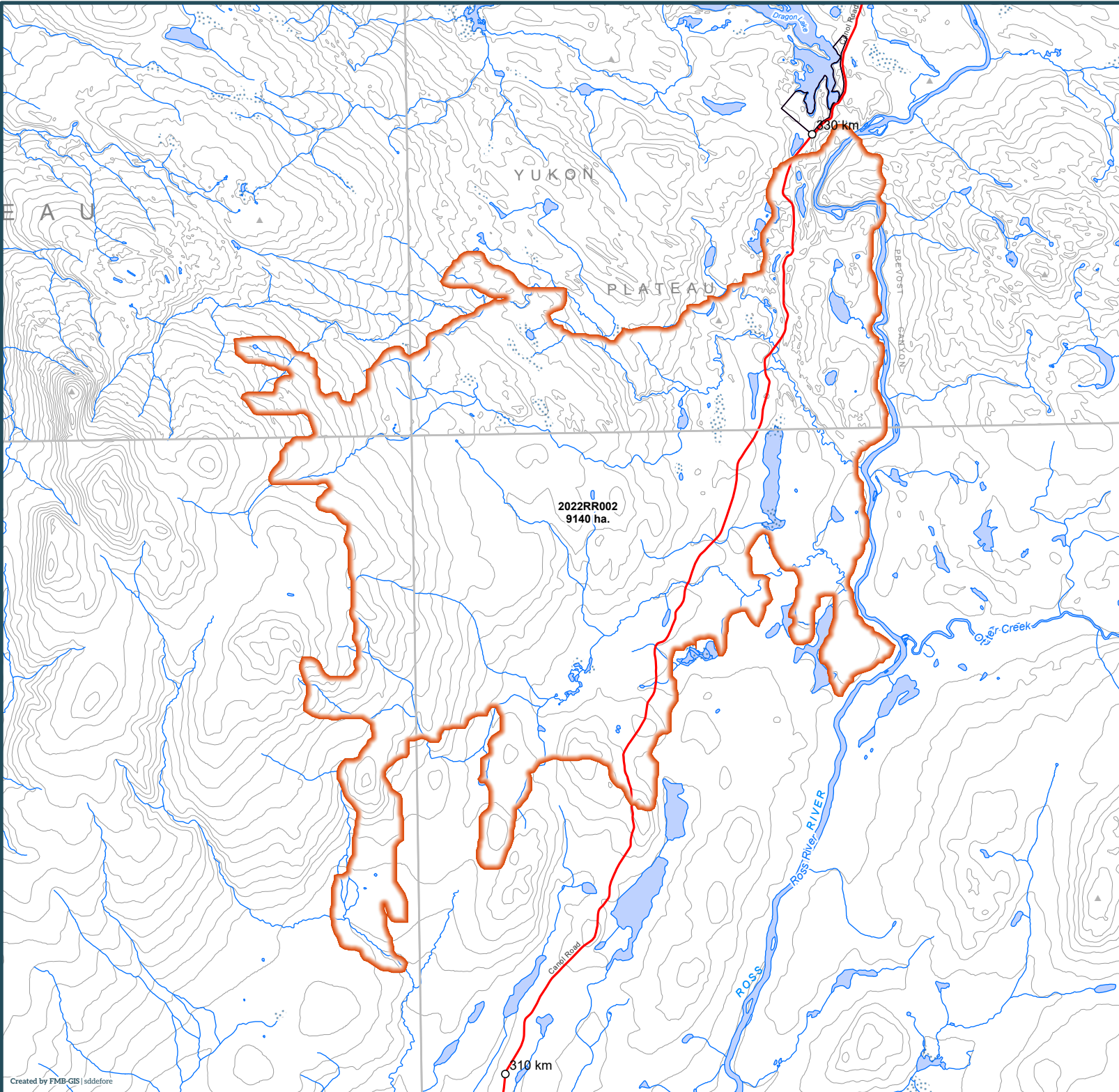
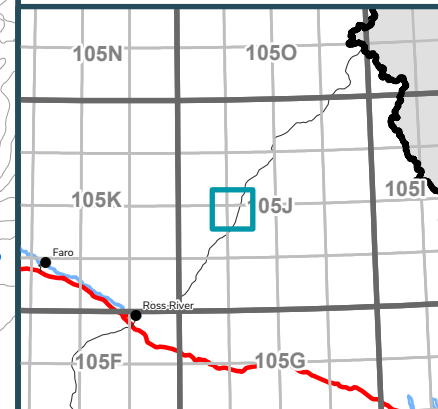


Kilometres

Map Center: 131°26'39"W 62°28'49"N  
NAD 1983 Yukon Albers

- Fire Perimeter
- Surveyed Land Parcels
- Easements
- Land Dispositions
- Parks and Campgrounds
- Parks and Protected Areas
- First Nation Settlement Lands - Surveyed
- Interim Protected Settlement Lands
- Rivers & Streams
- Wetlands
- Lakes

1:250,000 NTS Map Series Numbers



## 2022 Wildland Fires

January 24, 2023

Fire District:  
Ross River












**2022RR011**

Scale: 1:50,000

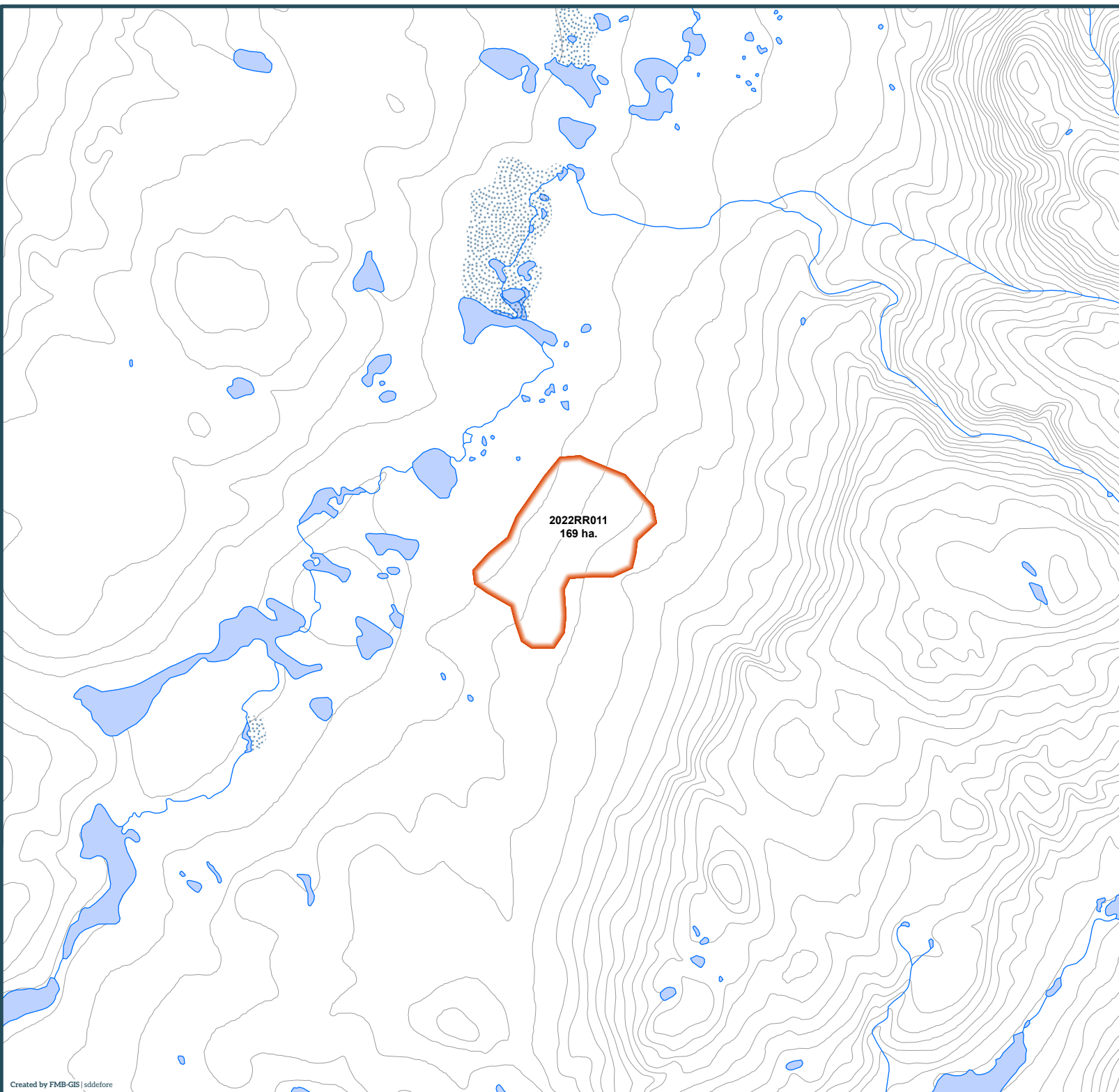


Kilometres

Map Center: 131°39'56"W 61°50'31"N  
NAD 1983 Yukon Albers

-  Fire Perimeter
-  Surveyed Land Parcels
-  Easements
-  Land Dispositions
-  Parks and Campgrounds
-  Parks and Protected Areas
-  First Nation Settlement Lands - Surveyed
-  Interim Protected Settlement Lands
-  Rivers & Streams
-  Wetlands
-  Lakes

1:250,000 NTS Map Series Numbers



## 2022 Wildland Fires

January 24, 2023

Fire District:  
Ross River

**2022RR013**

Scale: 1:50,000

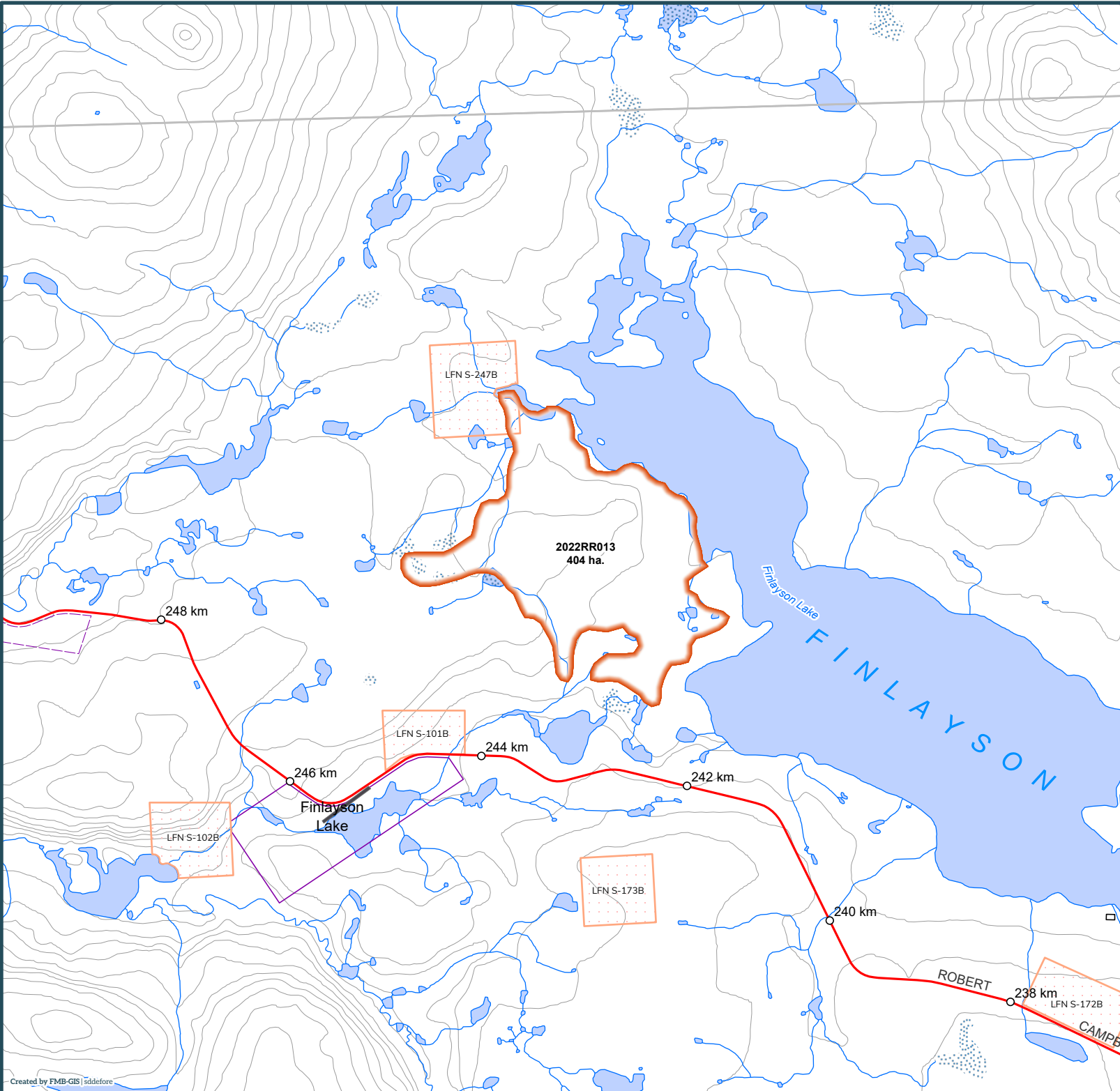
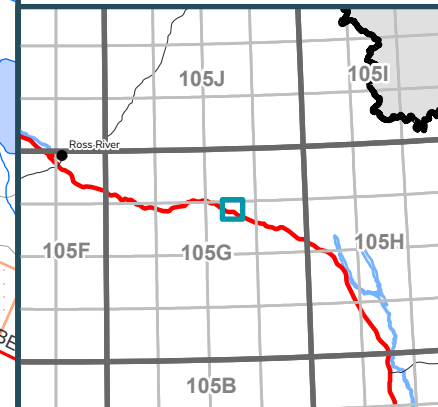


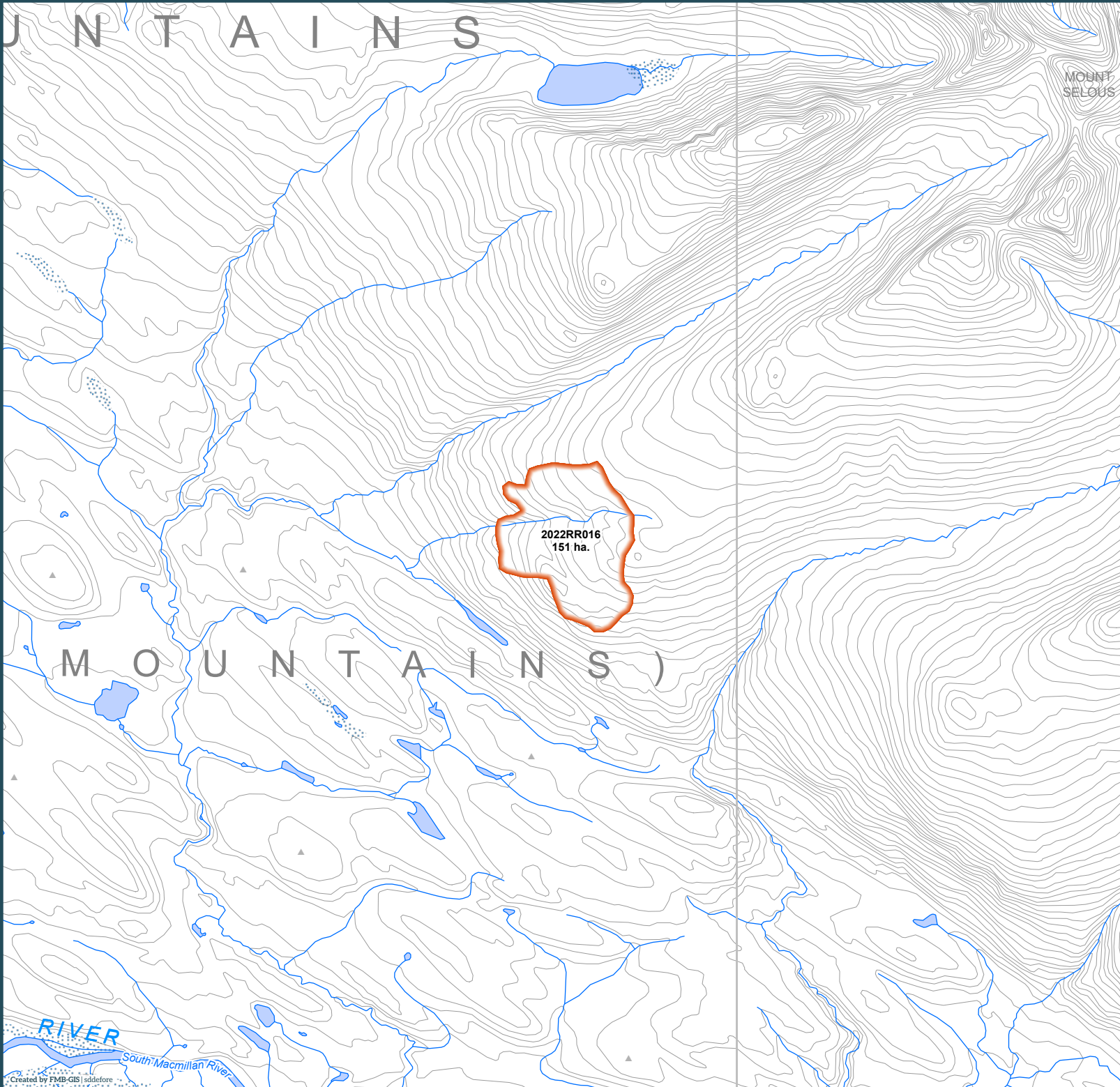
Kilometres

Map Center: 130°43'56"W 61°42'46"N  
NAD 1983 Yukon Albers

- Fire Perimeter
- Surveyed Land Parcels
- Easements
- Land Dispositions
- Parks and Campgrounds
- Parks and Protected Areas
- First Nation Settlement Lands - Surveyed
- Interim Protected Settlement Lands
- Rivers & Streams
- Wetlands
- Lakes

1:250,000 NTS Map Series Numbers





## 2022 Wildland Fires

January 24, 2023

Fire District:  
Ross River











**2022RR016**

Scale: 1:50,000

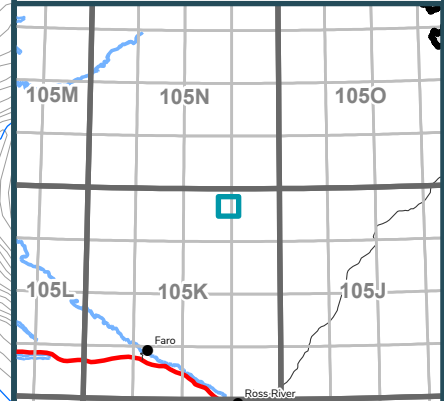


Kilometres

Map Center: 132°31'55"W 62°55'N  
NAD 1983 Yukon Albers

-  Fire Perimeter
-  Surveyed Land Parcels
-  Easements
-  Land Dispositions
-  Parks and Campgrounds
-  Parks and Protected Areas
-  First Nation Settlement Lands - Surveyed
-  Interim Protected Settlement Lands
-  Rivers & Streams
-  Wetlands
-  Lakes

1:250,000 NTS Map Series Numbers



## 2022 Wildland Fires

January 24, 2023

Fire District:  
Ross River

**2022RR017**

Scale: 1:50,000

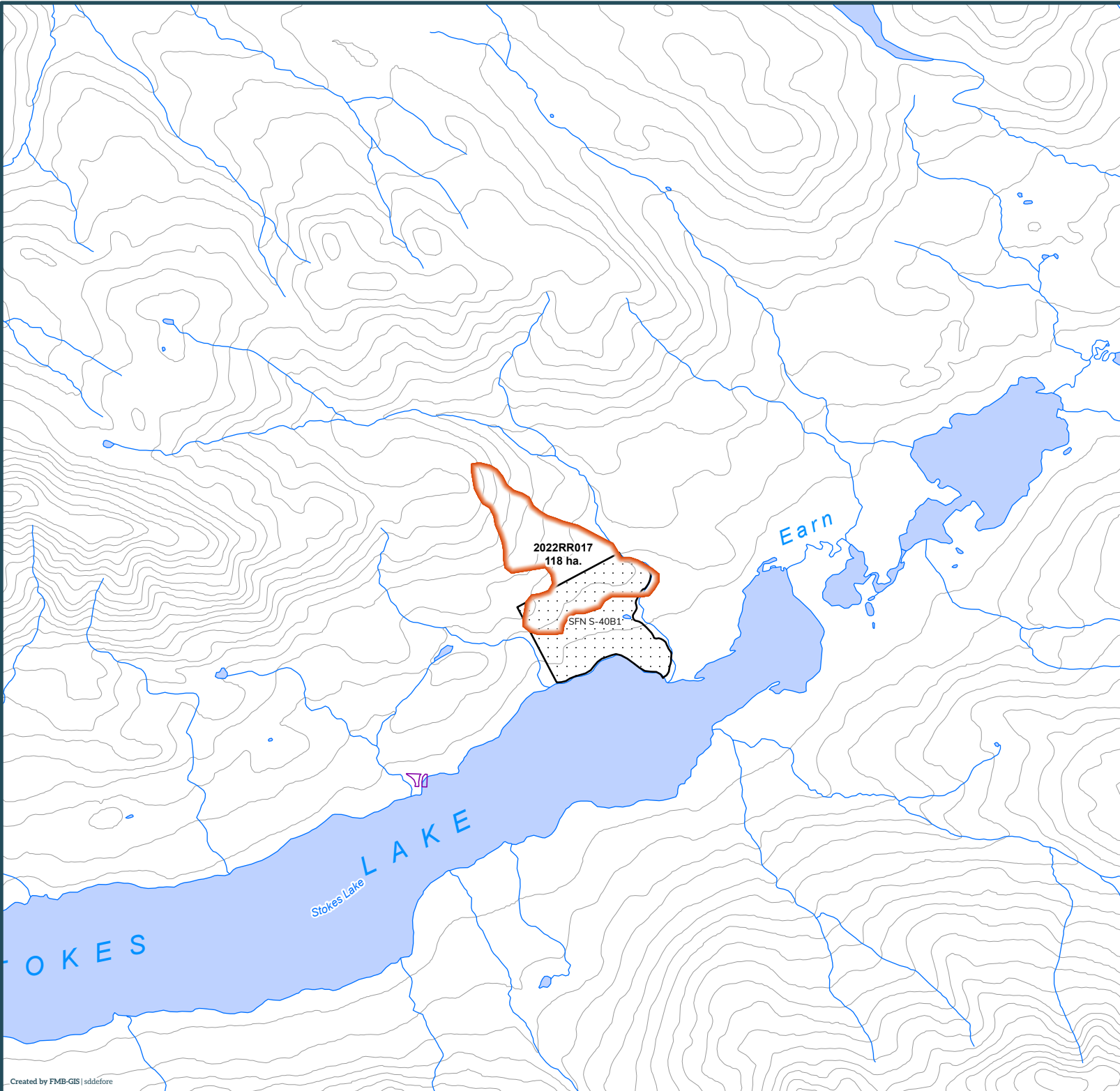
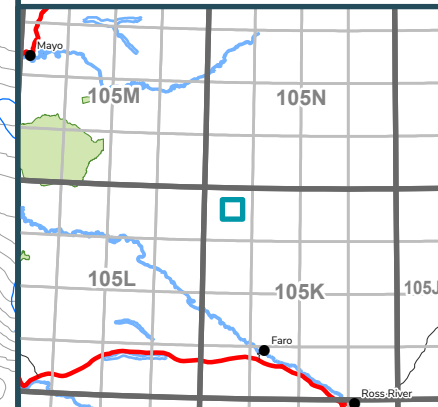


Kilometres

Map Center: 133°42'21"W 62°53'54"N  
NAD 1983 Yukon Albers

- Fire Perimeter
- Surveyed Land Parcels
- Easements
- Land Dispositions
- Parks and Campgrounds
- Parks and Protected Areas
- First Nation Settlement Lands - Surveyed
- Interim Protected Settlement Lands
- Rivers & Streams
- Wetlands
- Lakes

1:250,000 NTS Map Series Numbers



## 2022 Wildland Fires

January 24, 2023

Fire District:  
Ross River












**2022RR019**

Scale: 1:100,000

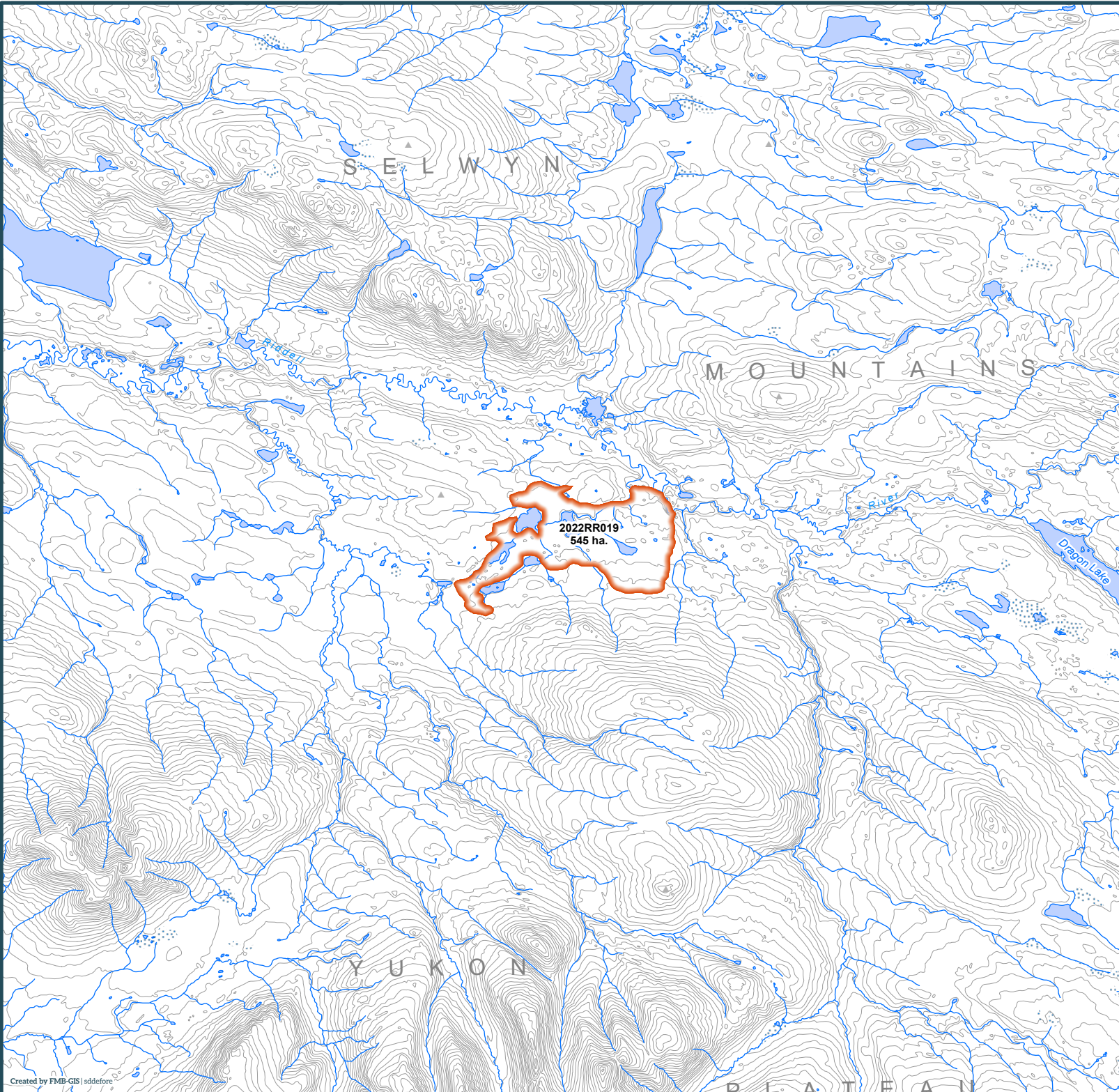
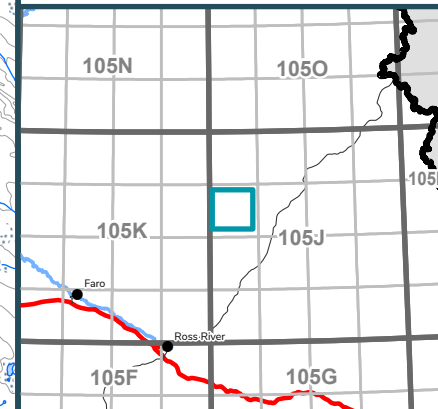


Kilometres

Map Center: 131°45'52"W 62°37'54"N  
NAD 1983 Yukon Albers

-  Fire Perimeter
-  Surveyed Land Parcels
-  Easements
-  Land Dispositions
-  Parks and Campgrounds
-  Parks and Protected Areas
-  First Nation Settlement Lands - Surveyed
-  Interim Protected Settlement Lands
-  Rivers & Streams
-  Wetlands
-  Lakes

1:250,000 NTS Map Series Numbers





## 2022 Wildland Fires

January 24, 2023

Fire District:  
Ross River












**2022RR020**

Scale: 1:50,000

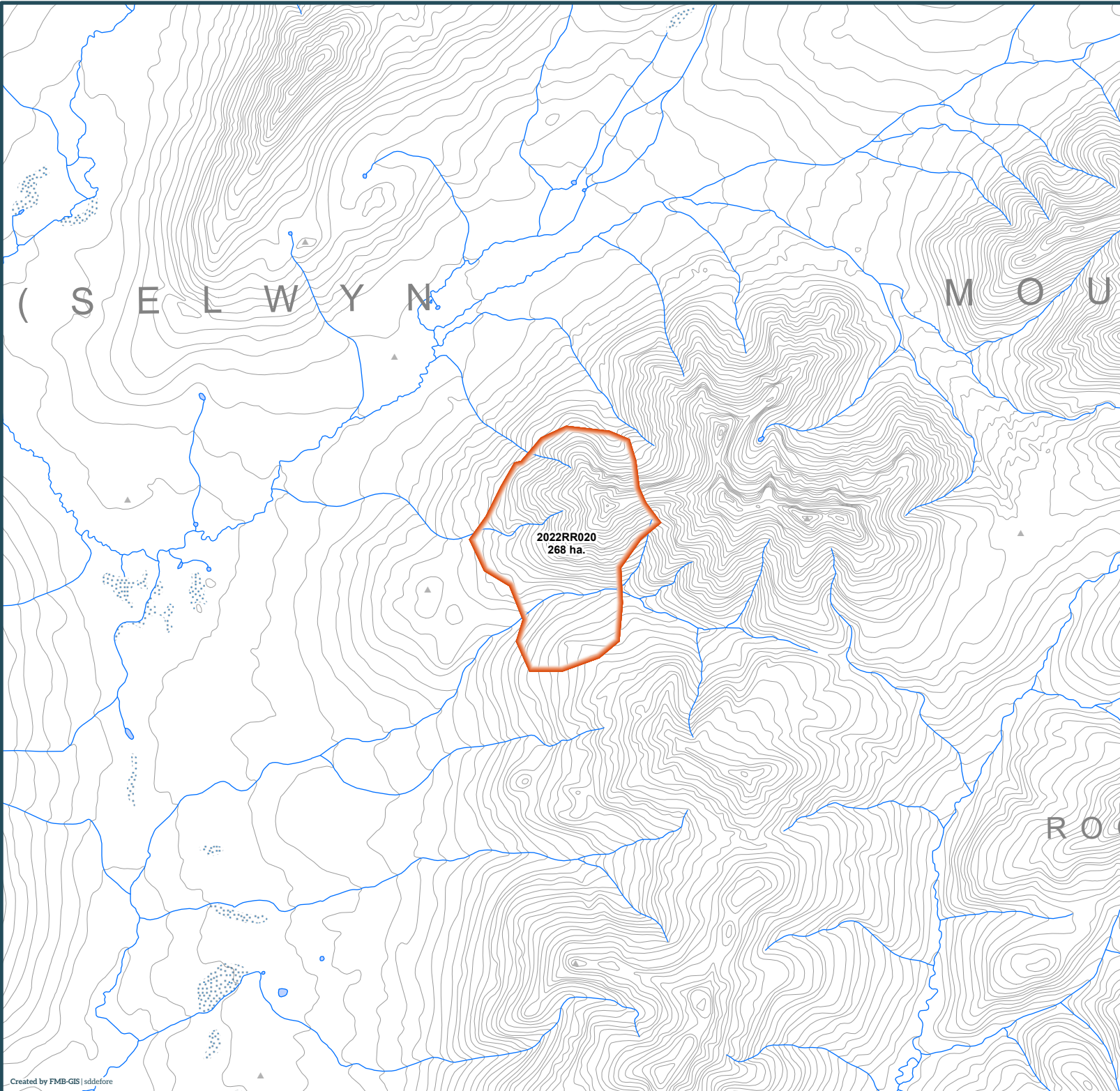
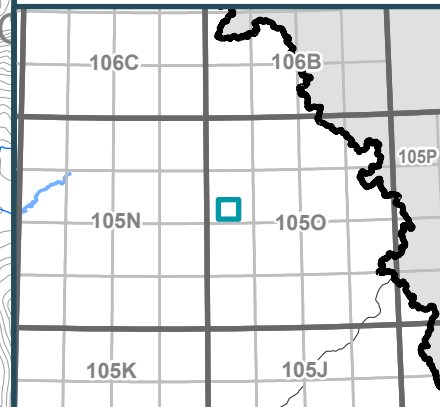


Kilometres

Map Center: 131°46'2"W 63°33'58"N  
NAD 1983 Yukon Albers

-  Fire Perimeter
-  Surveyed Land Parcels
-  Easements
-  Land Dispositions
-  Parks and Campgrounds
-  Parks and Protected Areas
-  First Nation Settlement Lands - Surveyed
-  Interim Protected Settlement Lands
-  Rivers & Streams
-  Wetlands
-  Lakes

1:250,000 NTS Map Series Numbers



## 2022 Wildland Fires

January 24, 2023

Fire District:  
Ross River












**2022RR022**

Scale: 1:100,000

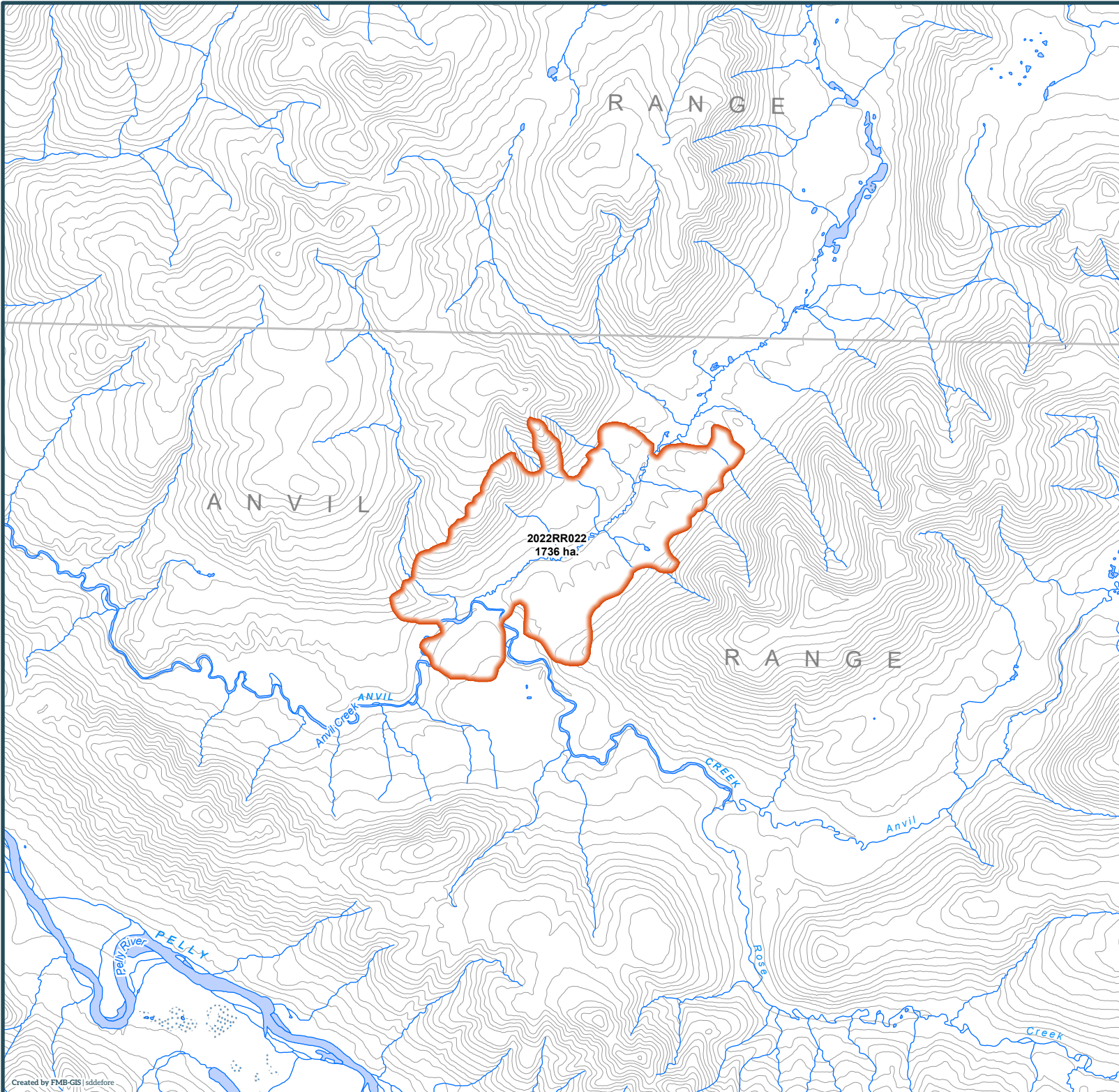
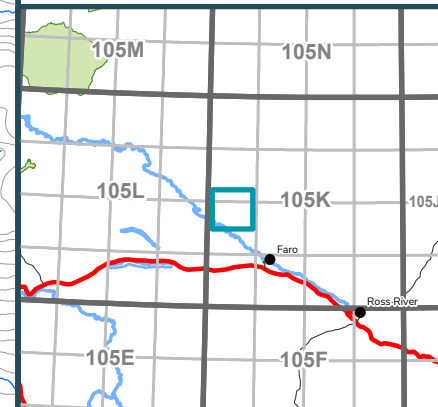


Kilometres

Map Center: 133°44'48"W 62°27'49"N  
NAD 1983 Yukon Albers

-  Fire Perimeter
-  Surveyed Land Parcels
-  Easements
-  Land Dispositions
-  Parks and Campgrounds
-  Parks and Protected Areas
-  First Nation Settlement Lands - Surveyed
-  Interim Protected Settlement Lands
-  Rivers & Streams
-  Wetlands
-  Lakes

1:250,000 NTS Map Series Numbers



# 2022 Wildland Fires

January 24, 2023

Fire District:  
Ross River

**2022RR024**

Scale: 1:50,000

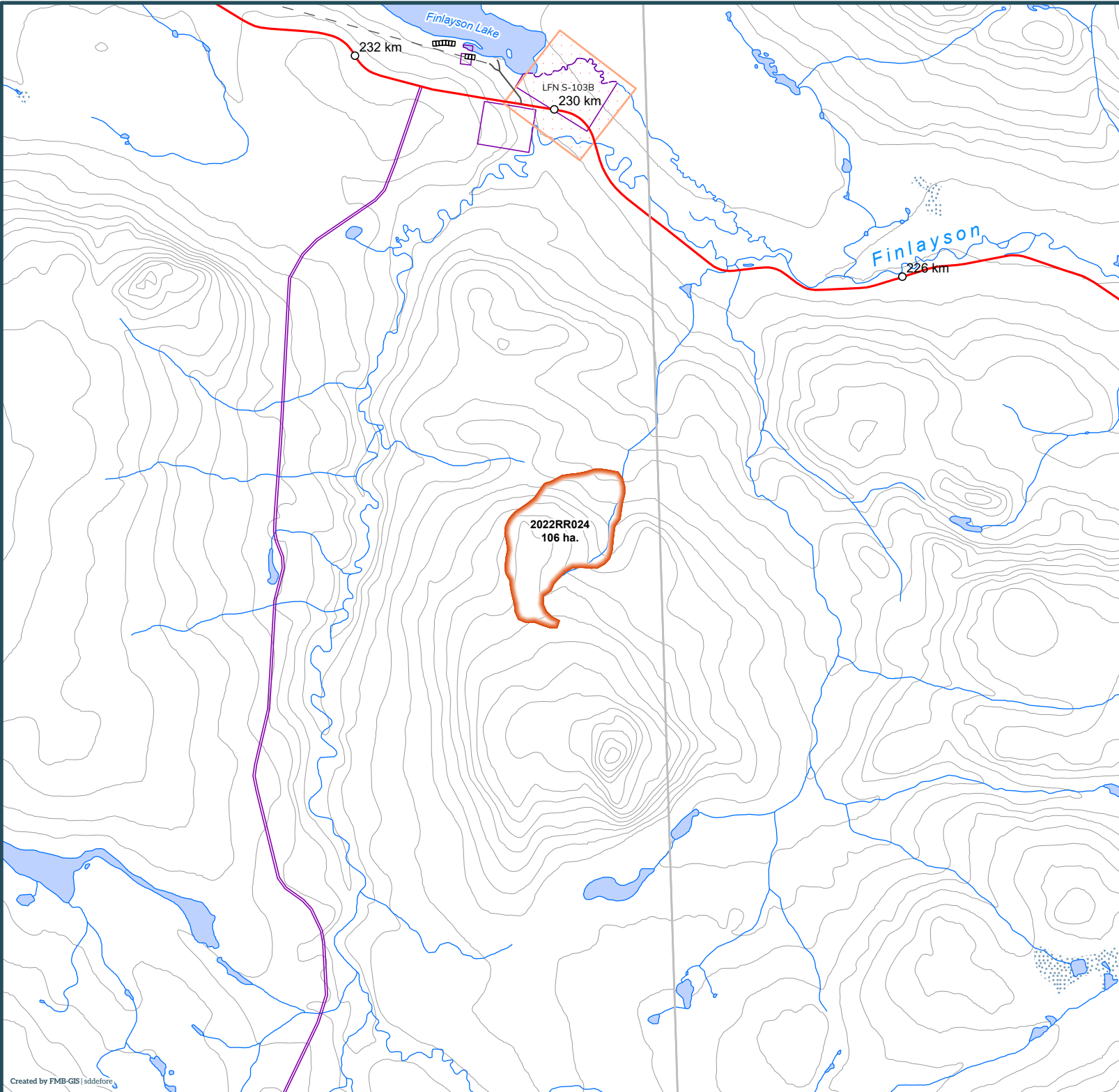


Kilometres

Map Center: 130°31'2"W 61°36'41"N  
NAD 1983 Yukon Albers

- Fire Perimeter
- Surveyed Land Parcels
- Easements
- Land Dispositions
- Parks and Campgrounds
- Parks and Protected Areas
- First Nation Settlement Lands - Surveyed
- Interim Protected Settlement Lands
- Rivers & Streams
- Wetlands
- Lakes

1:250,000 NTS Map Series Numbers



## 2022 Wildland Fires

January 24, 2023

Fire District:  
Ross River












**2022RR025**

Scale: 1:100,000

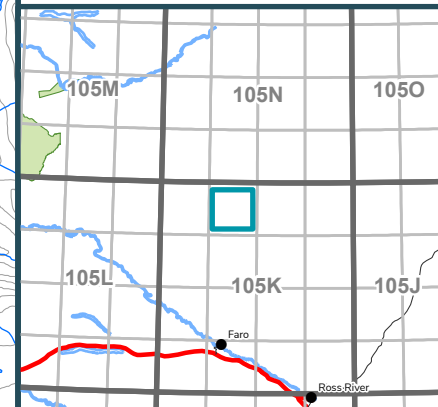


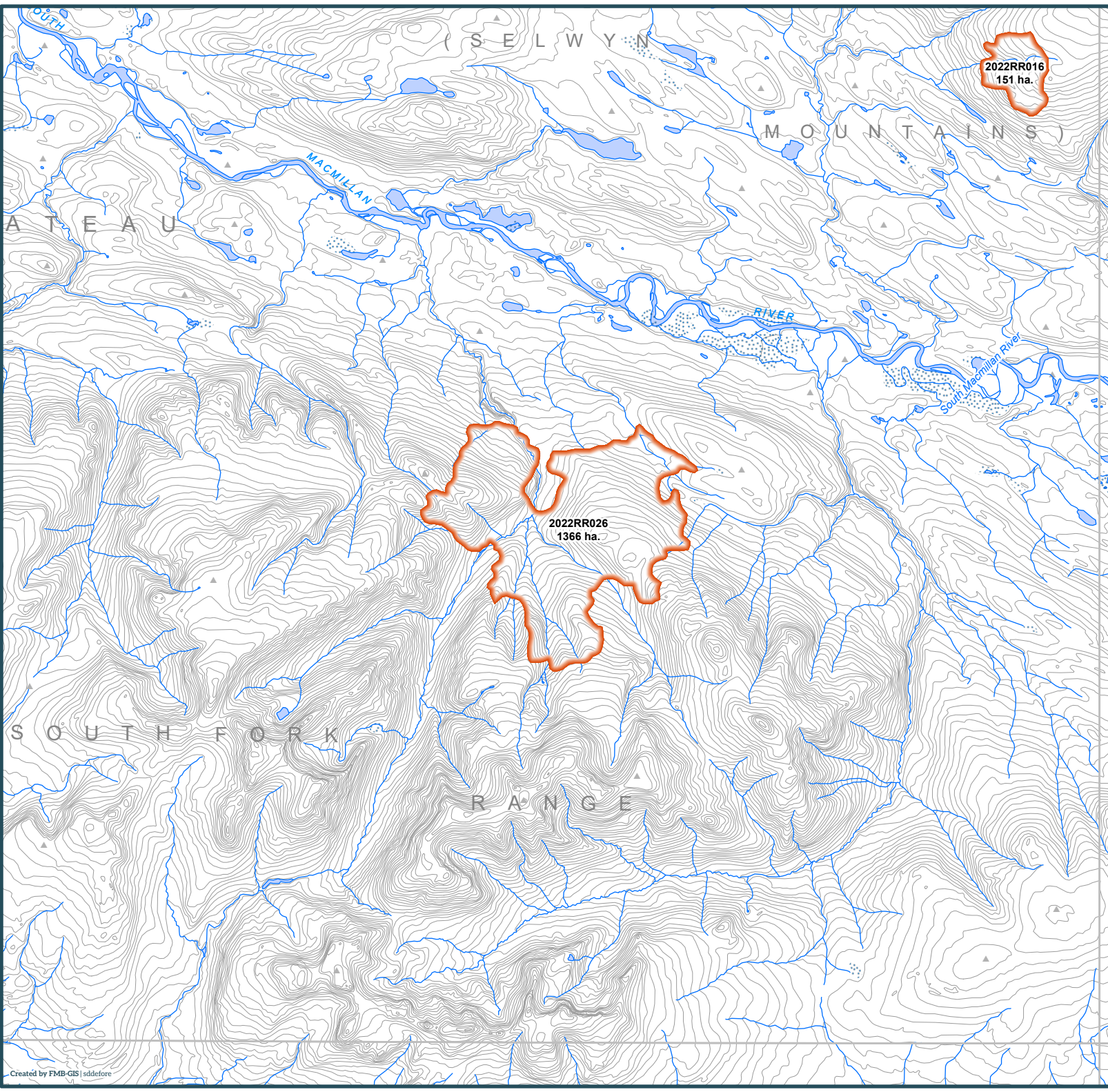
Kilometres

Map Center: 133°15'19"W 62°52'22"N  
NAD 1983 Yukon Albers

-  Fire Perimeter
-  Surveyed Land Parcels
-  Easements
-  Land Dispositions
-  Parks and Campgrounds
-  Parks and Protected Areas
-  First Nation Settlement Lands - Surveyed
-  Interim Protected Settlement Lands
-  Rivers & Streams
-  Wetlands
-  Lakes

1:250,000 NTS Map Series Numbers





## 2022 Wildland Fires

January 24, 2023

Fire District:  
Ross River

**2022RR026**

Scale: 1:100,000

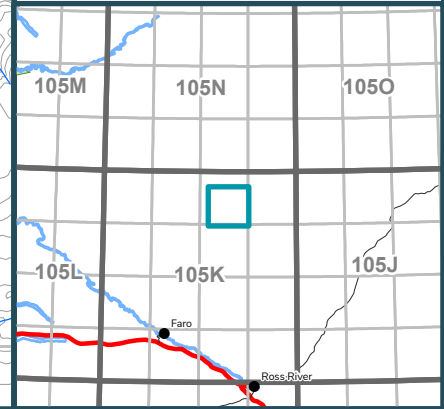


Kilometres

Map Center: 132°42'12"W 62°50'7"N  
NAD 1983 Yukon Albers

- Fire Perimeter
- Surveyed Land Parcels
- Easements
- Land Dispositions
- Parks and Campgrounds
- Parks and Protected Areas
- First Nation Settlement Lands - Surveyed
- Interim Protected Settlement Lands
- Rivers & Streams
- Wetlands
- Lakes

1:250,000 NTS Map Series Numbers



## 2022 Wildland Fires

January 24, 2023

Fire District:  
Ross River












**2022RR028**

Scale: 1:100,000

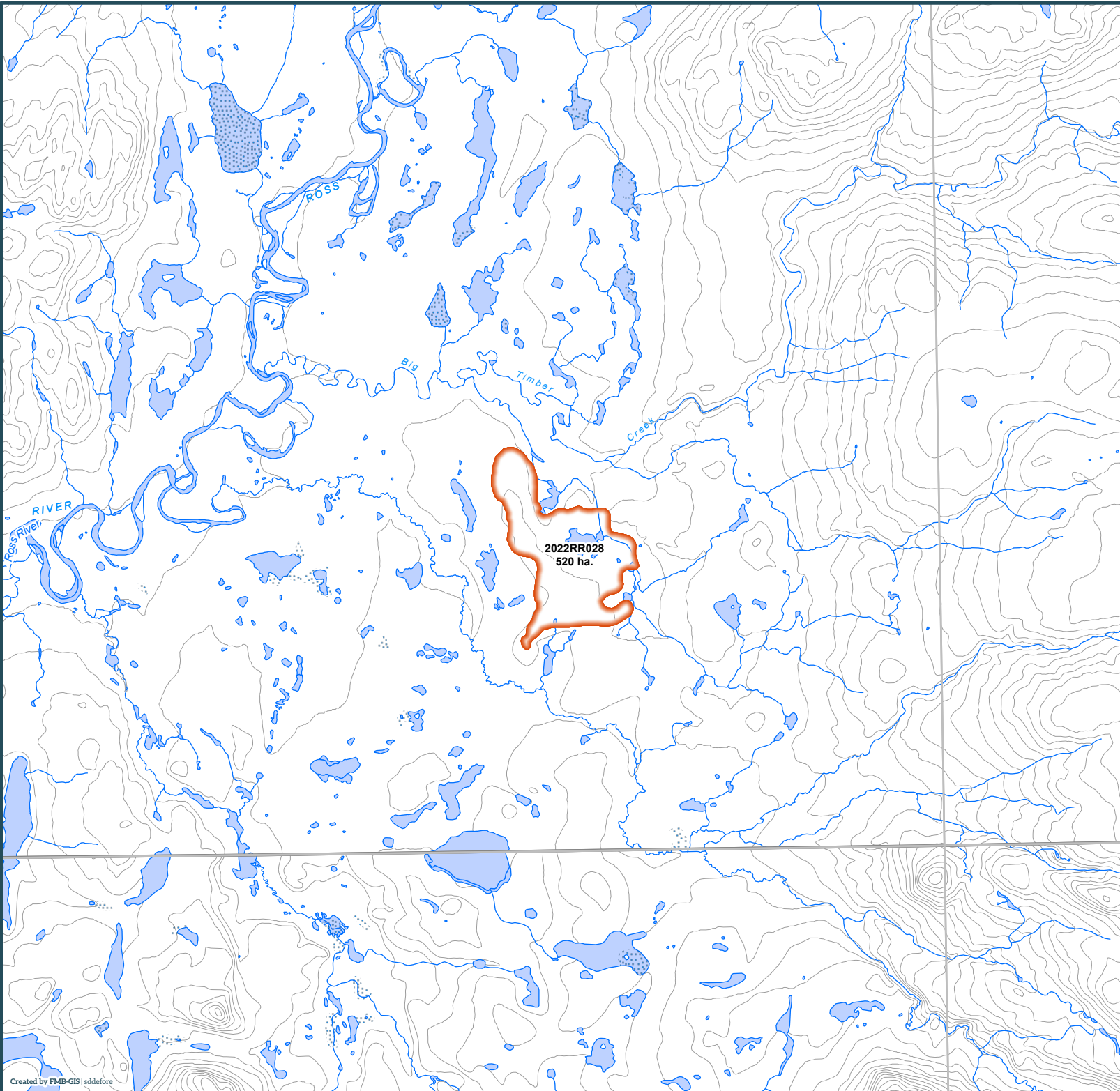
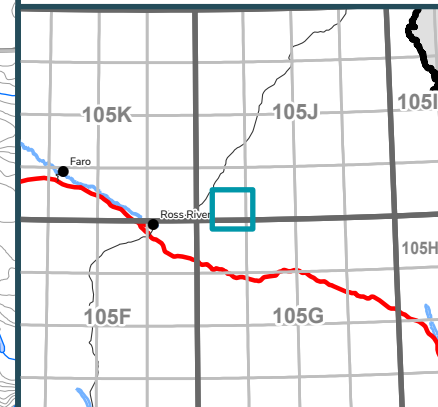


Kilometres

Map Center: 131°38'9"W 62°3'5"N  
NAD 1983 Yukon Albers

-  Fire Perimeter
-  Surveyed Land Parcels
-  Easements
-  Land Dispositions
-  Parks and Campgrounds
-  Parks and Protected Areas
-  First Nation Settlement Lands - Surveyed
-  Interim Protected Settlement Lands
-  Rivers & Streams
-  Wetlands
-  Lakes

1:250,000 NTS Map Series Numbers



## 2022 Wildland Fires

January 24, 2023

Fire District:  
Ross River












**2022RR029**

Scale: 1:50,000

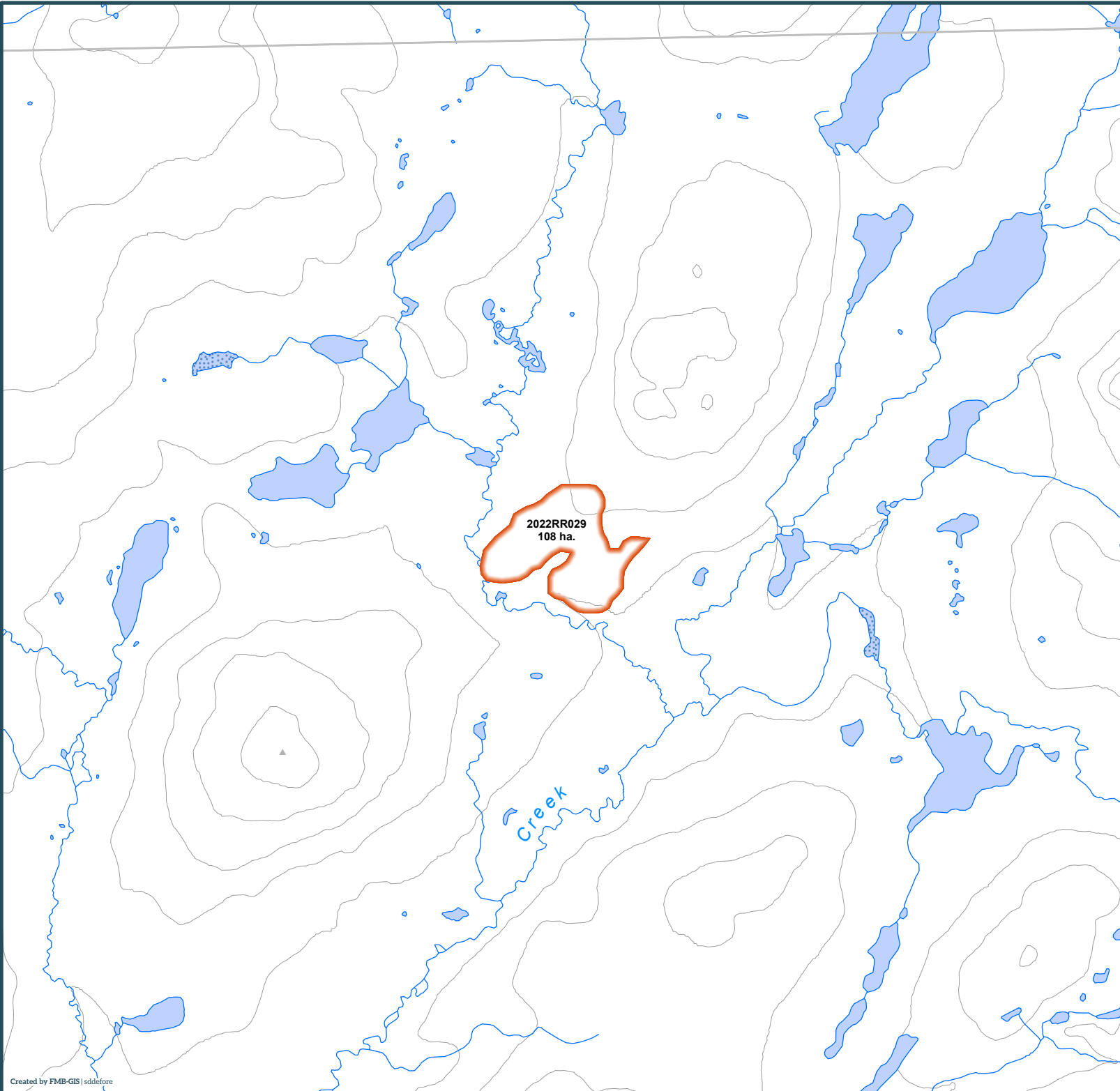
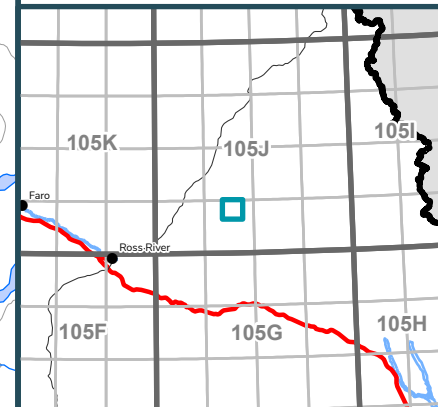


Kilometres

Map Center: 131°12'49"W 62°12'24"N  
NAD 1983 Yukon Albers

-  Fire Perimeter
-  Surveyed Land Parcels
-  Easements
-  Land Dispositions
-  Parks and Campgrounds
-  Parks and Protected Areas
-  First Nation Settlement Lands - Surveyed
-  Interim Protected Settlement Lands
-  Rivers & Streams
-  Wetlands
-  Lakes

1:250,000 NTS Map Series Numbers



## 2022 Wildland Fires

January 24, 2023

Fire District:  
Ross River












**2022RR030**

Scale: 1:100,000

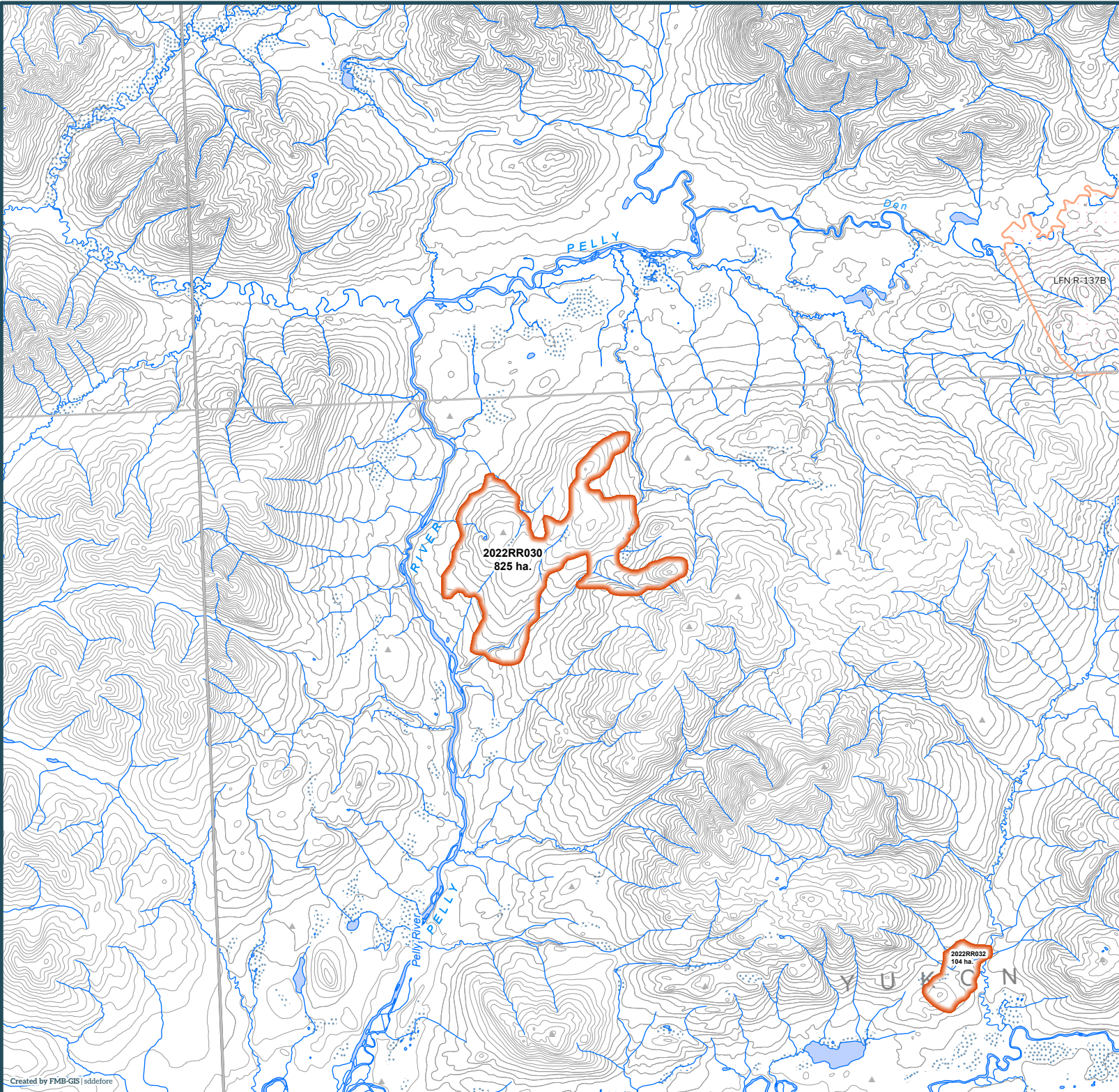
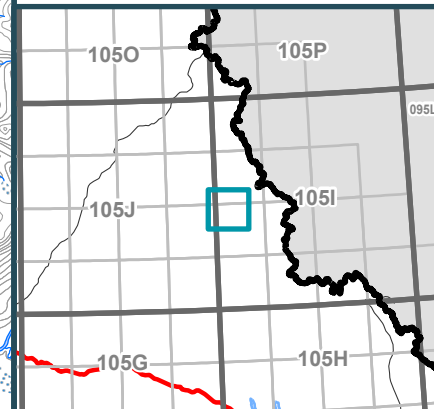


Kilometres

Map Center: 129°52'W 62°28'26"N  
NAD 1983 Yukon Albers

-  Fire Perimeter
-  Surveyed Land Parcels
-  Easements
-  Land Dispositions
-  Parks and Campgrounds
-  Parks and Protected Areas
-  First Nation Settlement Lands - Surveyed
-  Interim Protected Settlement Lands
-  Rivers & Streams
-  Wetlands
-  Lakes

1:250,000 NTS Map Series Numbers





## 2022 Wildland Fires

January 24, 2023

Fire District:  
Ross River












**2022RR032**

Scale: 1:50,000

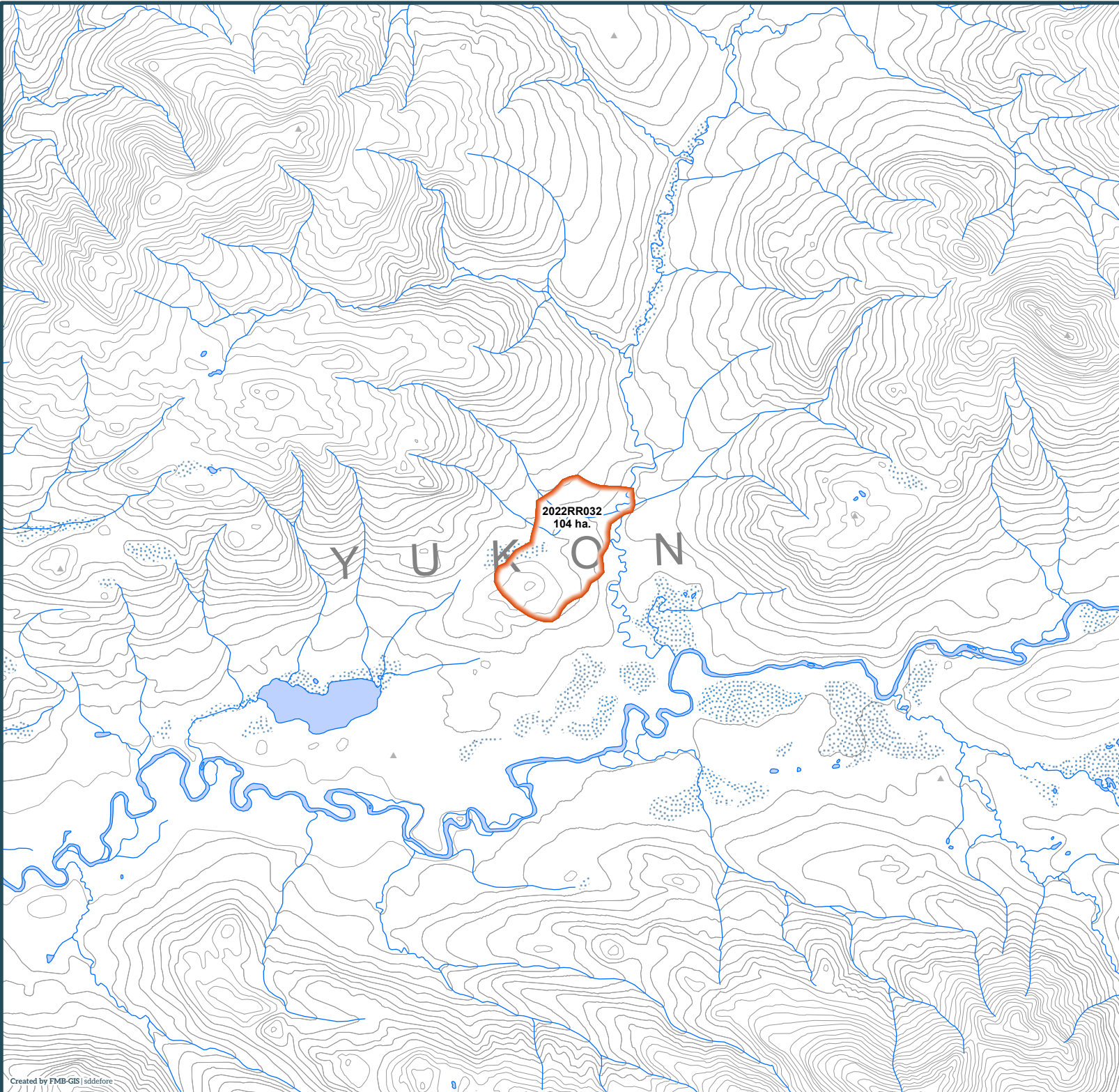
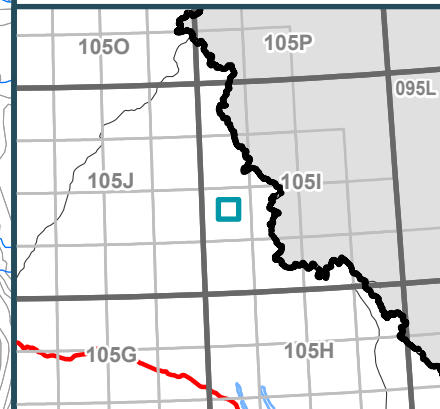


Kilometres

Map Center: 129°43'44"W 62°23'54"N  
NAD 1983 Yukon Albers

-  Fire Perimeter
-  Surveyed Land Parcels
-  Easements
-  Land Dispositions
-  Parks and Campgrounds
-  Parks and Protected Areas
-  First Nation Settlement Lands - Surveyed
-  Interim Protected Settlement Lands
-  Rivers & Streams
-  Wetlands
-  Lakes

1:250,000 NTS Map Series Numbers



## 2022 Wildland Fires

January 24, 2023

Fire District:  
Ross River












**2022RR033**

Scale: 1:50,000

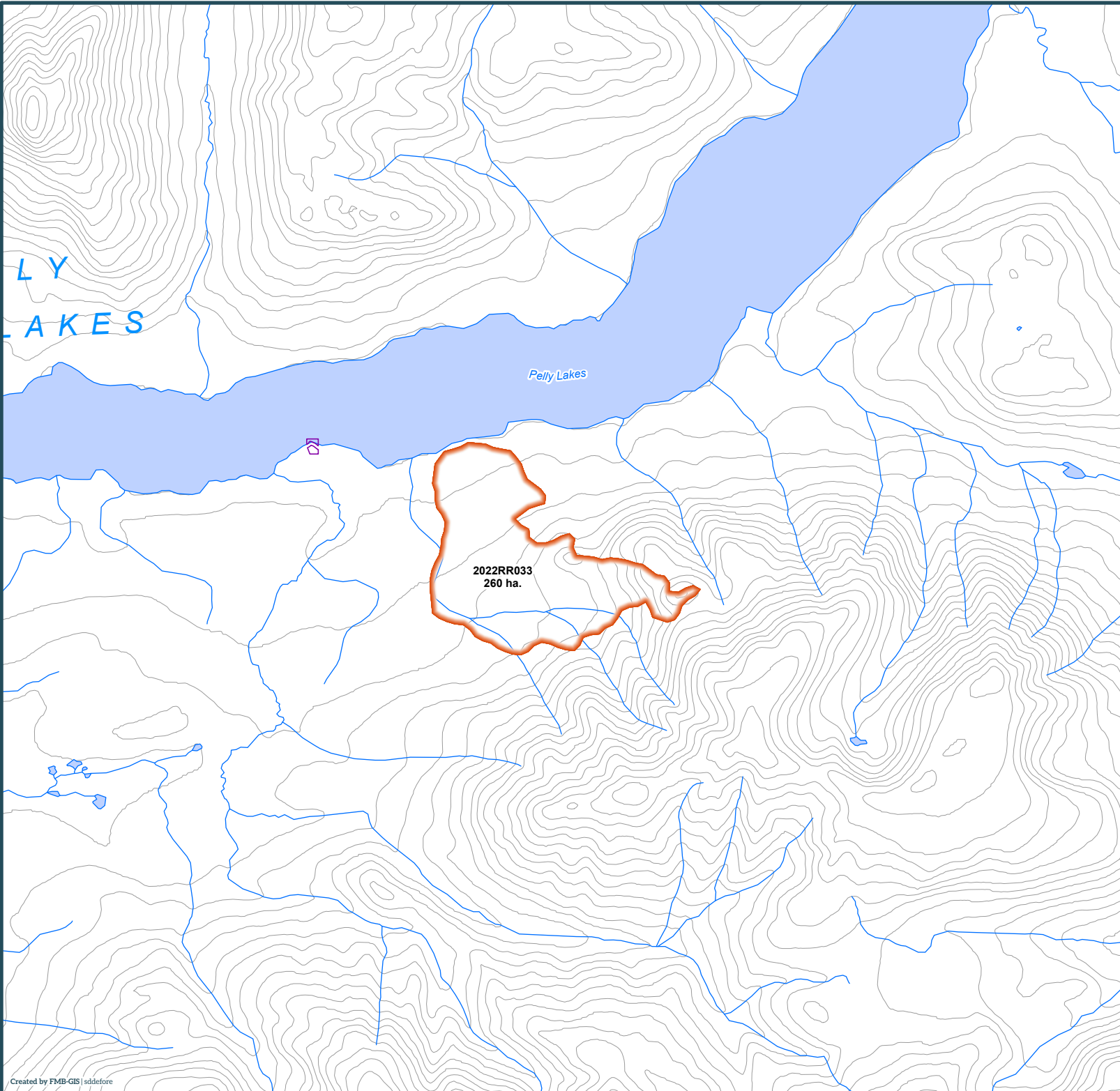
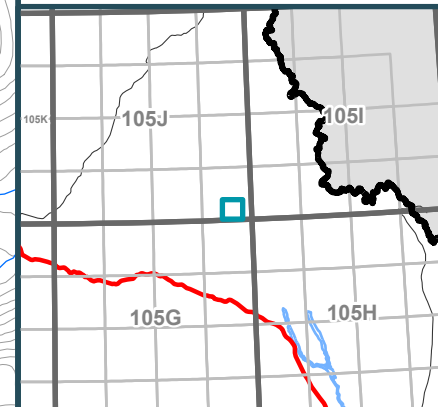


Kilometres

Map Center: 130°11'32"W 62°3'1"N  
NAD 1983 Yukon Albers

-  Fire Perimeter
-  Surveyed Land Parcels
-  Easements
-  Land Dispositions
-  Parks and Campgrounds
-  Parks and Protected Areas
-  First Nation Settlement Lands - Surveyed
-  Interim Protected Settlement Lands
-  Rivers & Streams
-  Wetlands
-  Lakes

1:250,000 NTS Map Series Numbers



## 2022 Wildland Fires

January 24, 2023

Fire District:  
Ross River












**2022RR035**

Scale: 1:50,000

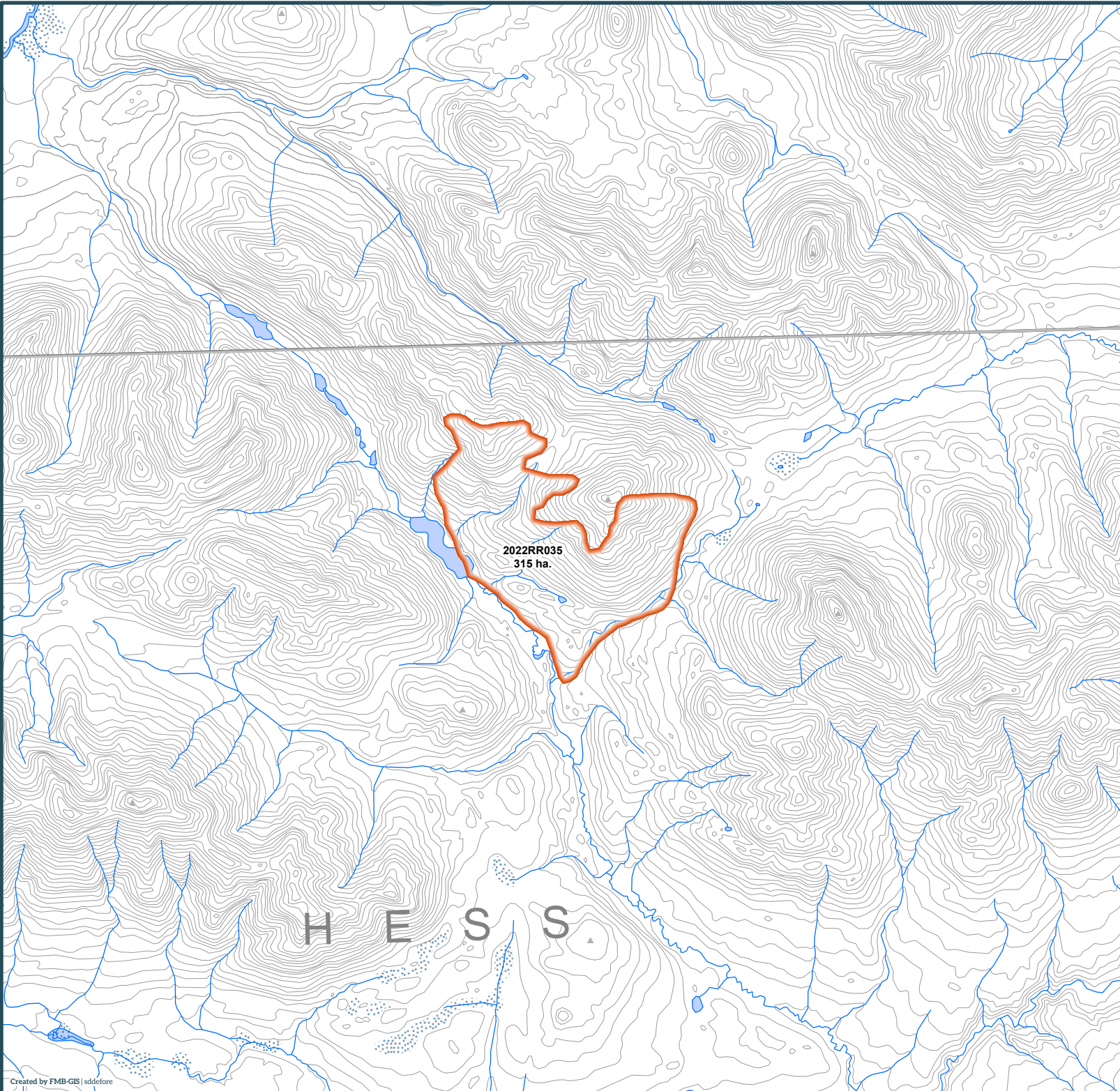
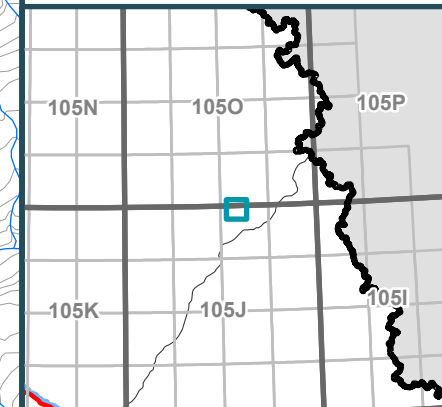


Kilometres

Map Center: 130°49'56"W 62°58'57"N  
NAD 1983 Yukon Albers

-  Fire Perimeter
-  Surveyed Land Parcels
-  Easements
-  Land Dispositions
-  Parks and Campgrounds
-  Parks and Protected Areas
-  First Nation Settlement Lands - Surveyed
-  Interim Protected Settlement Lands
-  Rivers & Streams
-  Wetlands
-  Lakes

1:250,000 NTS Map Series Numbers



## 2022 Wildland Fires

January 24, 2023

Fire District:  
Ross River












**2022RR036**

Scale: 1:100,000

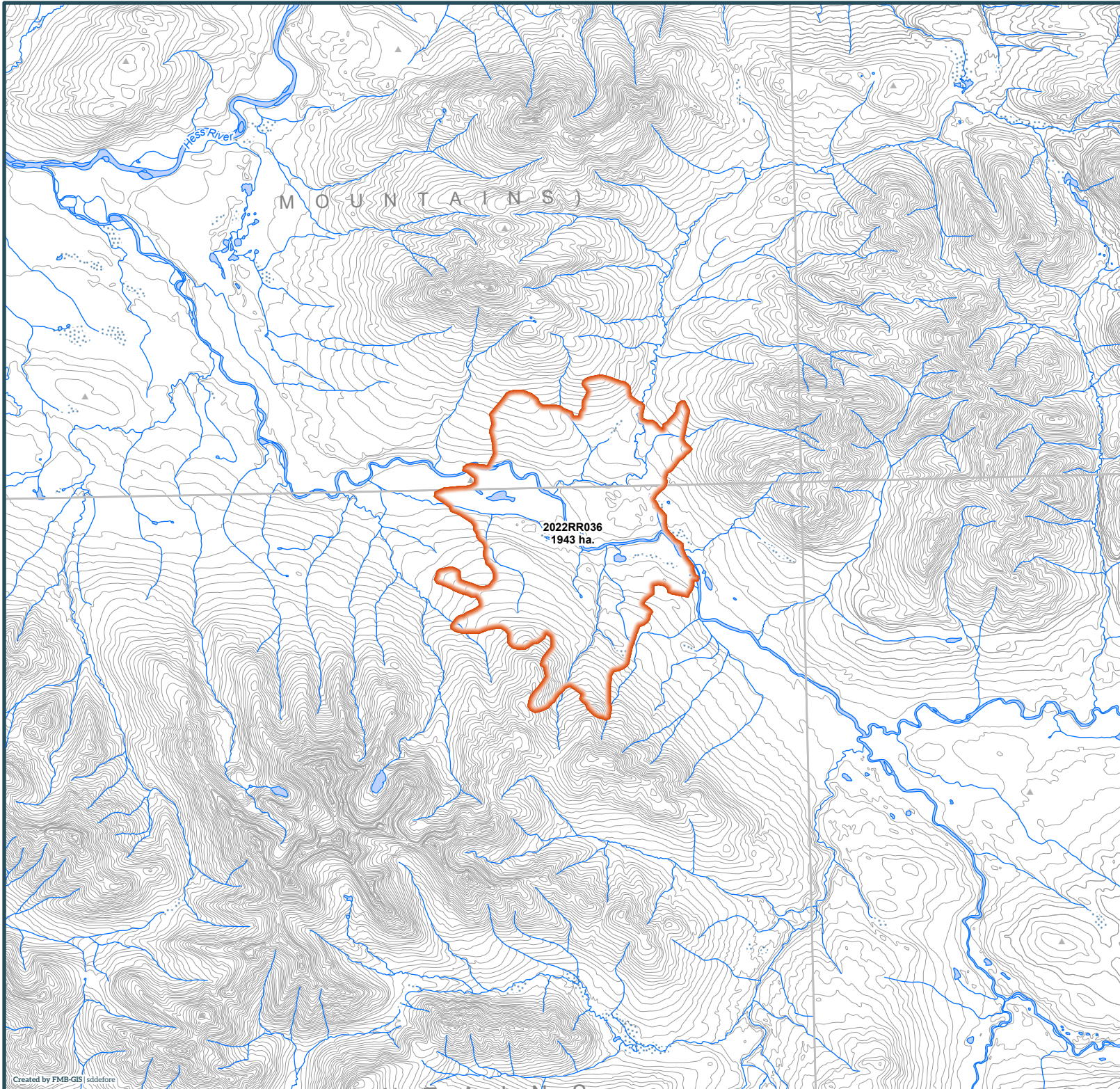
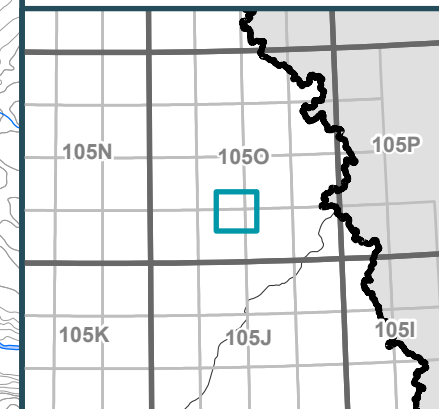


Kilometres

Map Center: 131°5'22"W 63°14'23"N  
NAD 1983 Yukon Albers

-  Fire Perimeter
-  Surveyed Land Parcels
-  Easements
-  Land Dispositions
-  Parks and Campgrounds
-  Parks and Protected Areas
-  First Nation Settlement Lands - Surveyed
-  Interim Protected Settlement Lands
-  Rivers & Streams
-  Wetlands
-  Lakes

1:250,000 NTS Map Series Numbers



## 2022 Wildland Fires

January 24, 2023

Fire District:  
Ross River












**2022RR038**

Scale: 1:50,000

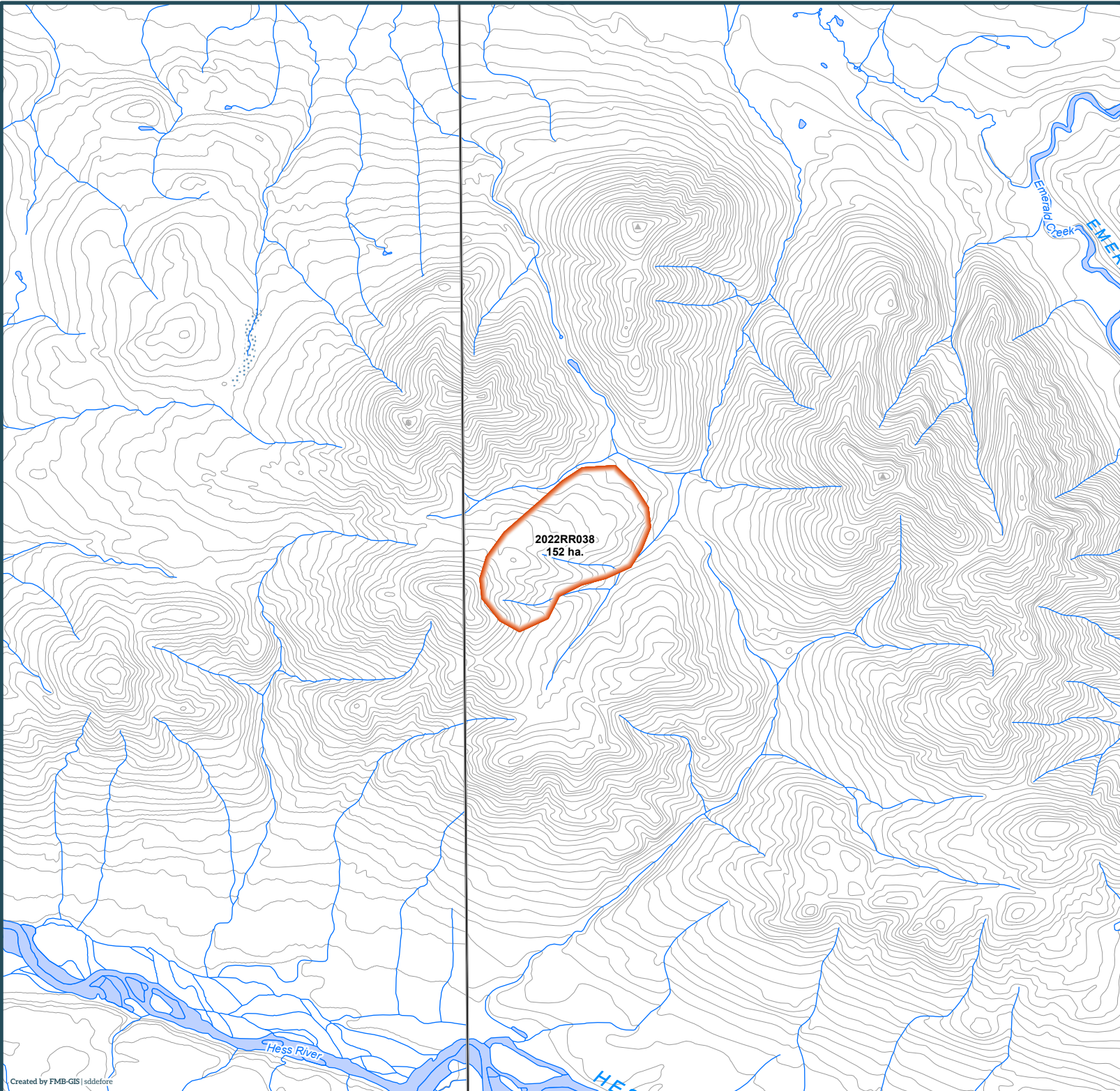
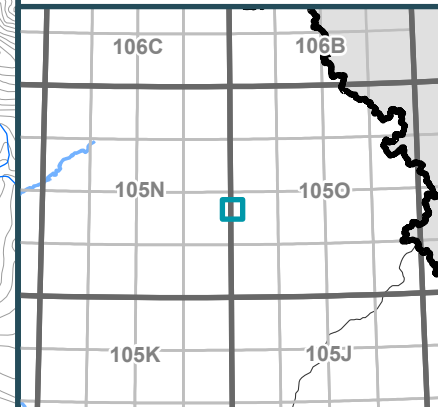


Kilometres

Map Center: 131°58'50"W 63°25'4"N  
NAD 1983 Yukon Albers

-  Fire Perimeter
-  Surveyed Land Parcels
-  Easements
-  Land Dispositions
-  Parks and Campgrounds
-  Parks and Protected Areas
-  First Nation Settlement Lands - Surveyed
-  Interim Protected Settlement Lands
-  Rivers & Streams
-  Wetlands
-  Lakes

1:250,000 NTS Map Series Numbers



## 2022 Wildland Fires

January 24, 2023

Fire District:  
Ross River












**2022RR039**

Scale: 1:50,000

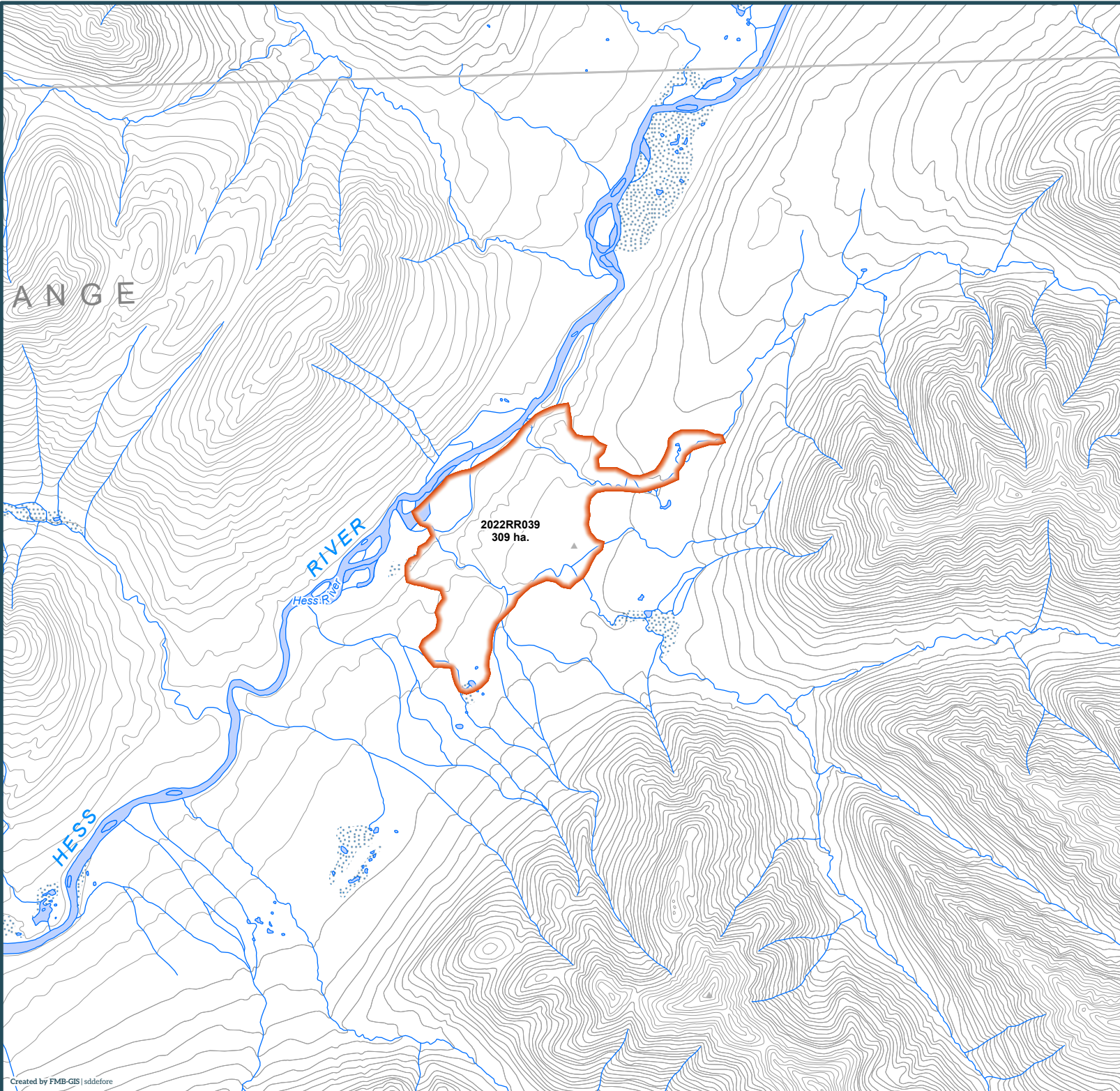
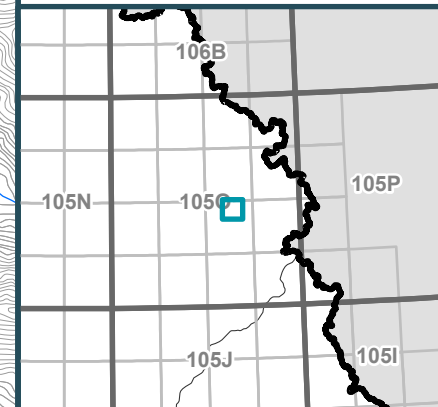


Kilometres

Map Center: 130°42'49"W 63°27'35"N  
NAD 1983 Yukon Albers

-  Fire Perimeter
-  Surveyed Land Parcels
-  Easements
-  Land Dispositions
-  Parks and Campgrounds
-  Parks and Protected Areas
-  First Nation Settlement Lands - Surveyed
-  Interim Protected Settlement Lands
-  Rivers & Streams
-  Wetlands
-  Lakes

1:250,000 NTS Map Series Numbers



## 2022 Wildland Fires

January 24, 2023

Fire District:  
Ross River












**2022RR043**

Scale: 1:50,000



Kilometres

Map Center: 130°32'11"W 63°4'40"N  
NAD 1983 Yukon Albers

-  Fire Perimeter
-  Surveyed Land Parcels
-  Easements
-  Land Dispositions
-  Parks and Campgrounds
-  Parks and Protected Areas
-  First Nation Settlement Lands - Surveyed
-  Interim Protected Settlement Lands
-  Rivers & Streams
-  Wetlands
-  Lakes

1:250,000 NTS Map Series Numbers

