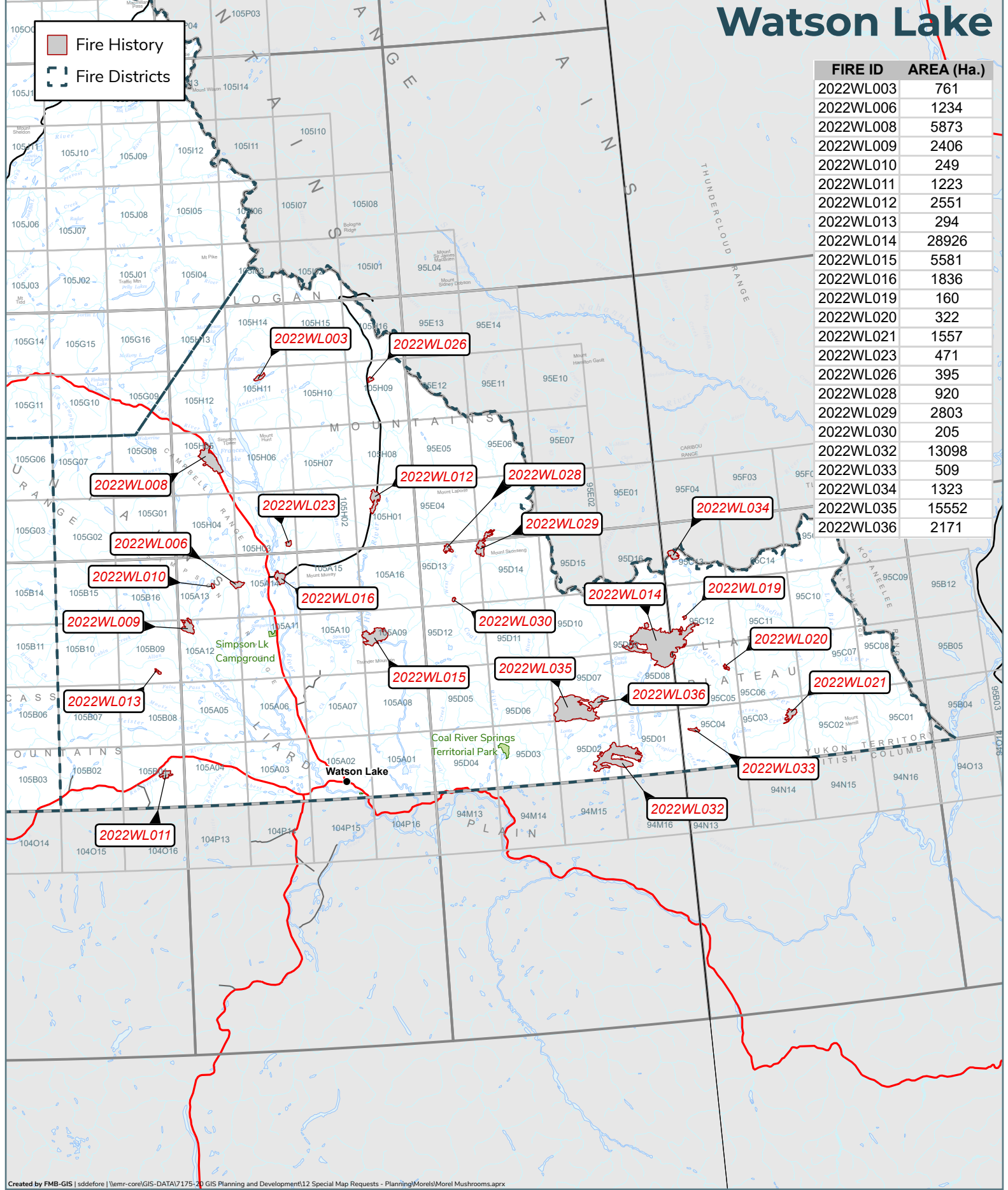


## Watson Lake

■ Fire History  
  Fire Districts

FIRE ID	AREA (Ha.)
2022WL003	761
2022WL006	1234
2022WL008	5873
2022WL009	2406
2022WL010	249
2022WL011	1223
2022WL012	2551
2022WL013	294
2022WL014	28926
2022WL015	5581
2022WL016	1836
2022WL019	160
2022WL020	322
2022WL021	1557
2022WL023	471
2022WL026	395
2022WL028	920
2022WL029	2803
2022WL030	205
2022WL032	13098
2022WL033	509
2022WL034	1323
2022WL035	15552
2022WL036	2171





## 2022 Wildland Fires

January 24, 2023

Fire District:  
Watson Lake












**2022WL003**

Scale: 1:100,000

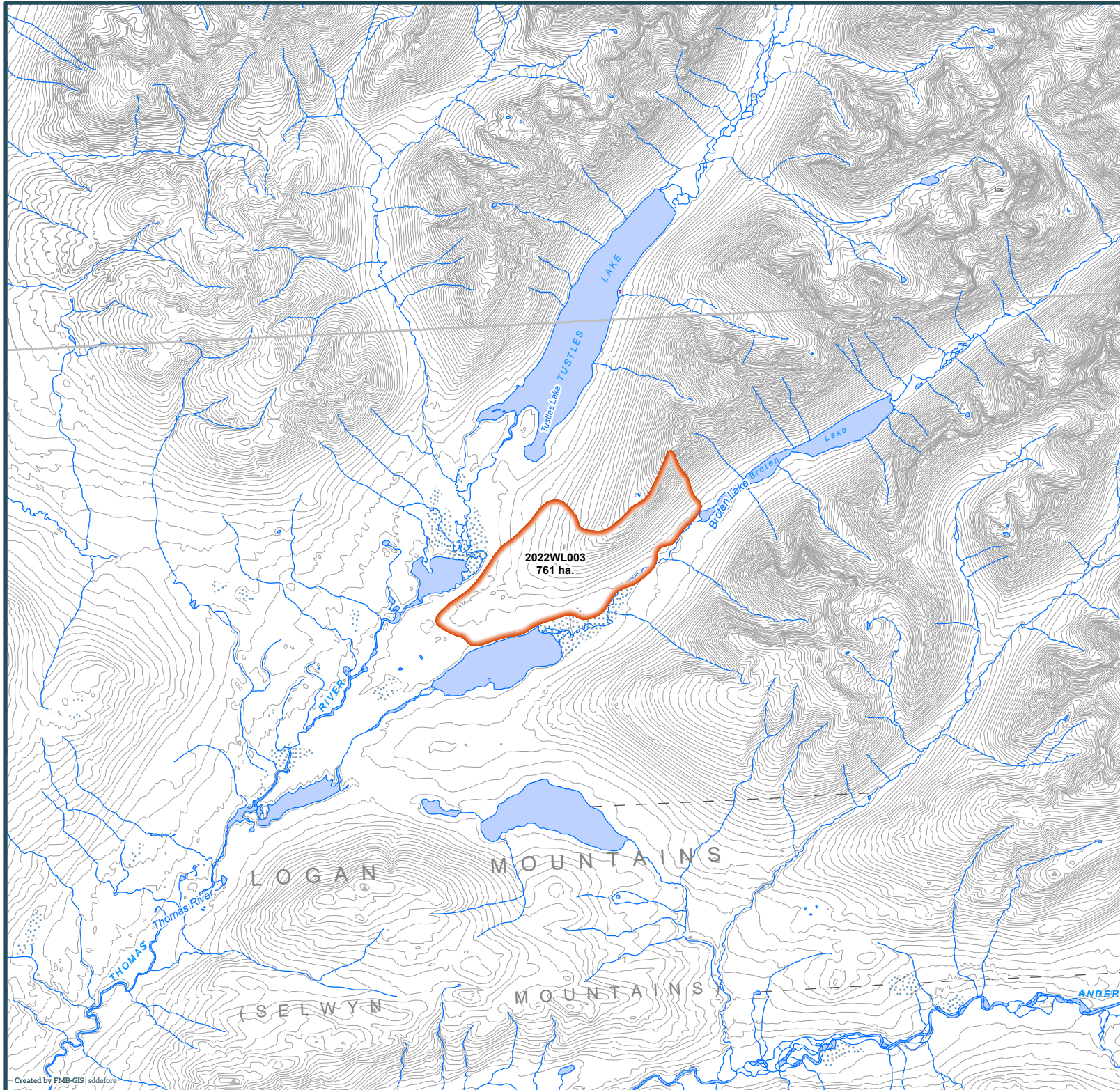
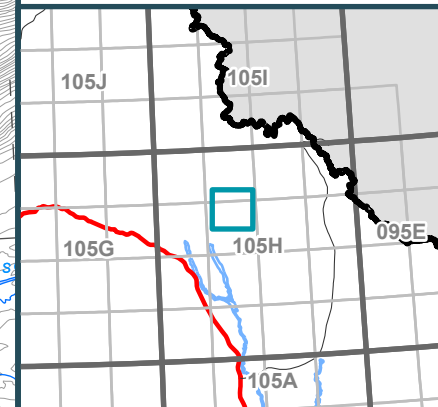


Kilometres

Map Center: 129°14'5"W 61°42'42"N  
NAD 1983 Yukon Albers

-  Fire Perimeter
-  Surveyed Land Parcels
-  Easements
-  Land Dispositions
-  Parks and Campgrounds
-  Parks and Protected Areas
-  First Nation Settlement Lands - Surveyed
-  Interim Protected Settlement Lands
-  Rivers & Streams
-  Wetlands
-  Lakes

1:250,000 NTS Map Series Numbers





# 2022 Wildland Fires

January 24, 2023

Fire District:  
Watson Lake

**2022WL006**

Scale: 1:100,000

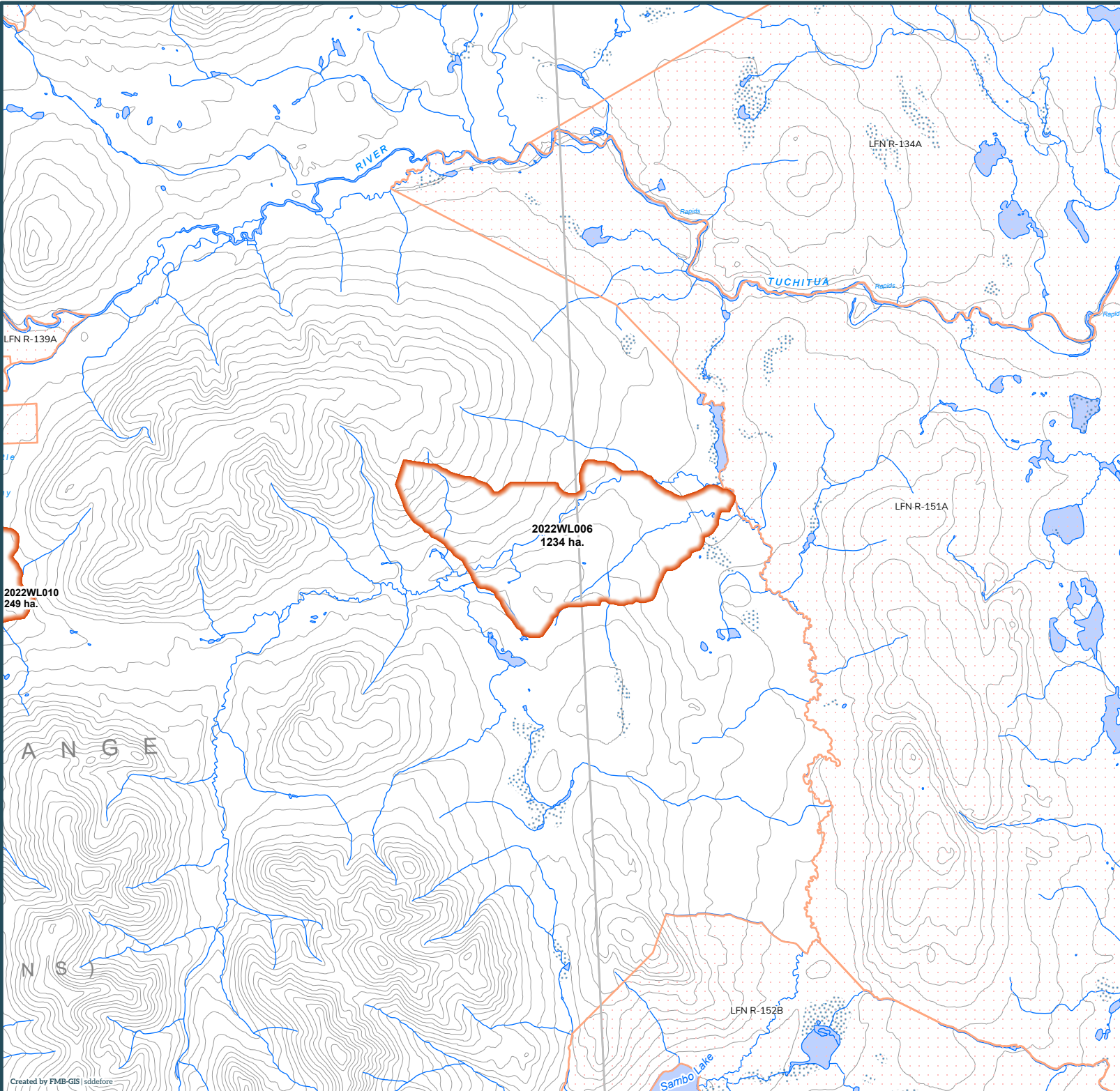
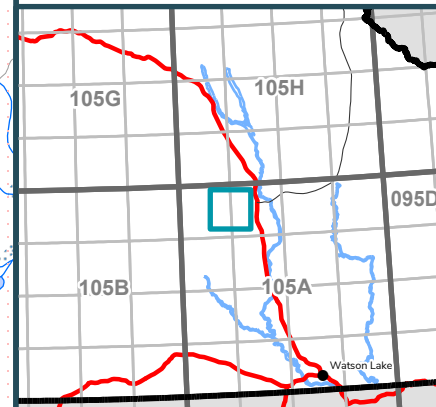


Kilometres

Map Center: 129°30'17"W 60°52'53"N  
NAD 1983 Yukon Albers

- Fire Perimeter
- Surveyed Land Parcels
- Easements
- Land Dispositions
- Parks and Campgrounds
- Parks and Protected Areas
- First Nation Settlement Lands - Surveyed
- Interim Protected Settlement Lands
- Rivers & Streams
- Wetlands
- Lakes

1:250,000 NTS Map Series Numbers





# 2022 Wildland Fires

January 24, 2023

Fire District:  
Watson Lake

**2022WL008**

Scale: 1:100,000

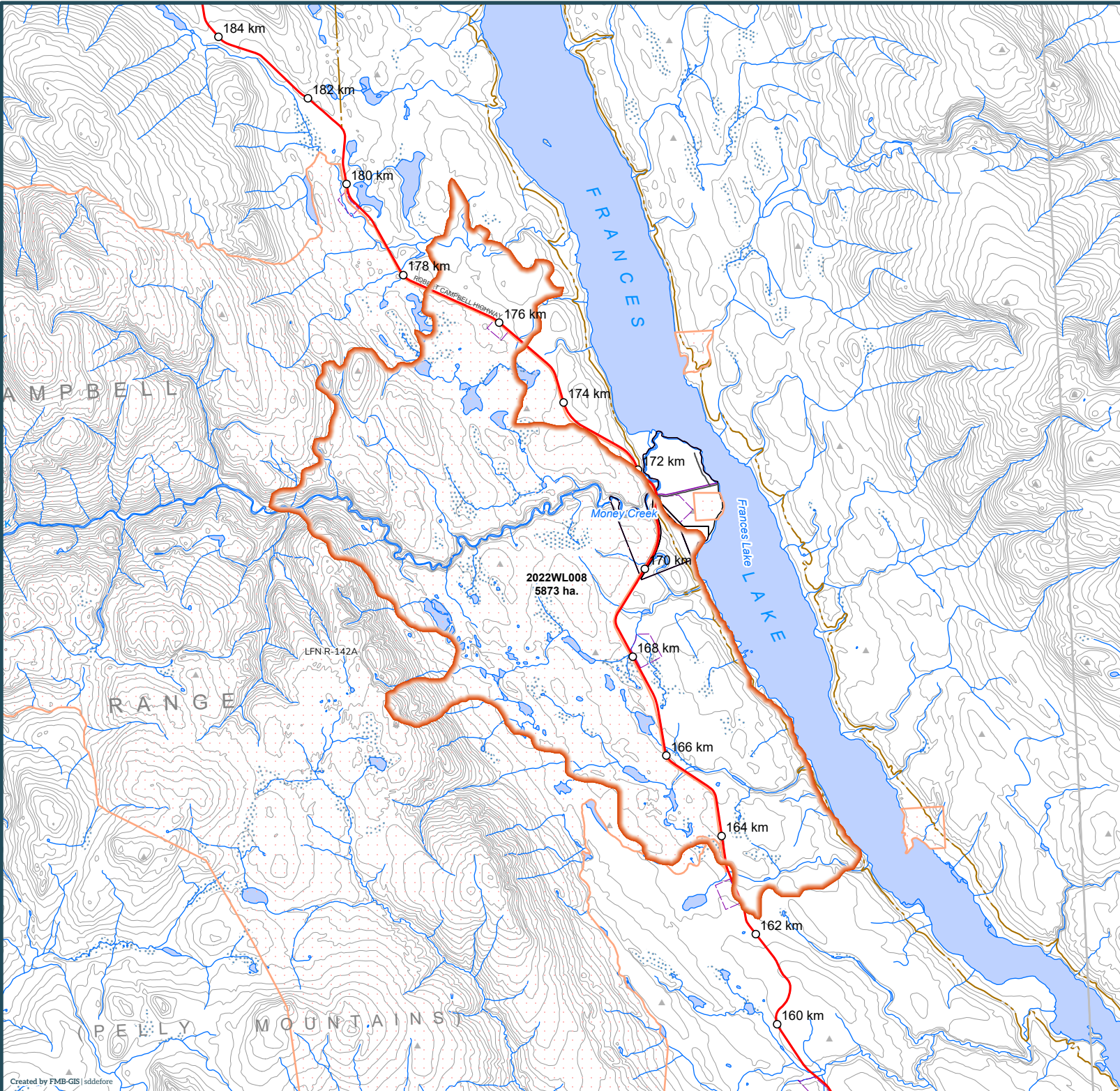
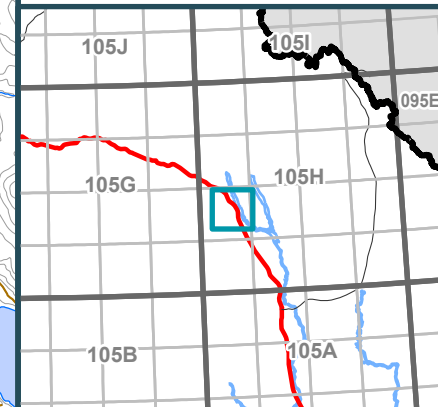


Kilometres

Map Center: 129°40'41"W 61°23'41"N  
NAD 1983 Yukon Albers

- Fire Perimeter
- Surveyed Land Parcels
- Easements
- Land Dispositions
- Parks and Campgrounds
- Parks and Protected Areas
- First Nation Settlement Lands - Surveyed
- Interim Protected Settlement Lands
- Rivers & Streams
- Wetlands
- Lakes

1:250,000 NTS Map Series Numbers





## 2022 Wildland Fires

January 24, 2023

Fire District:  
Watson Lake

**2022WL009**

Scale: 1:100,000

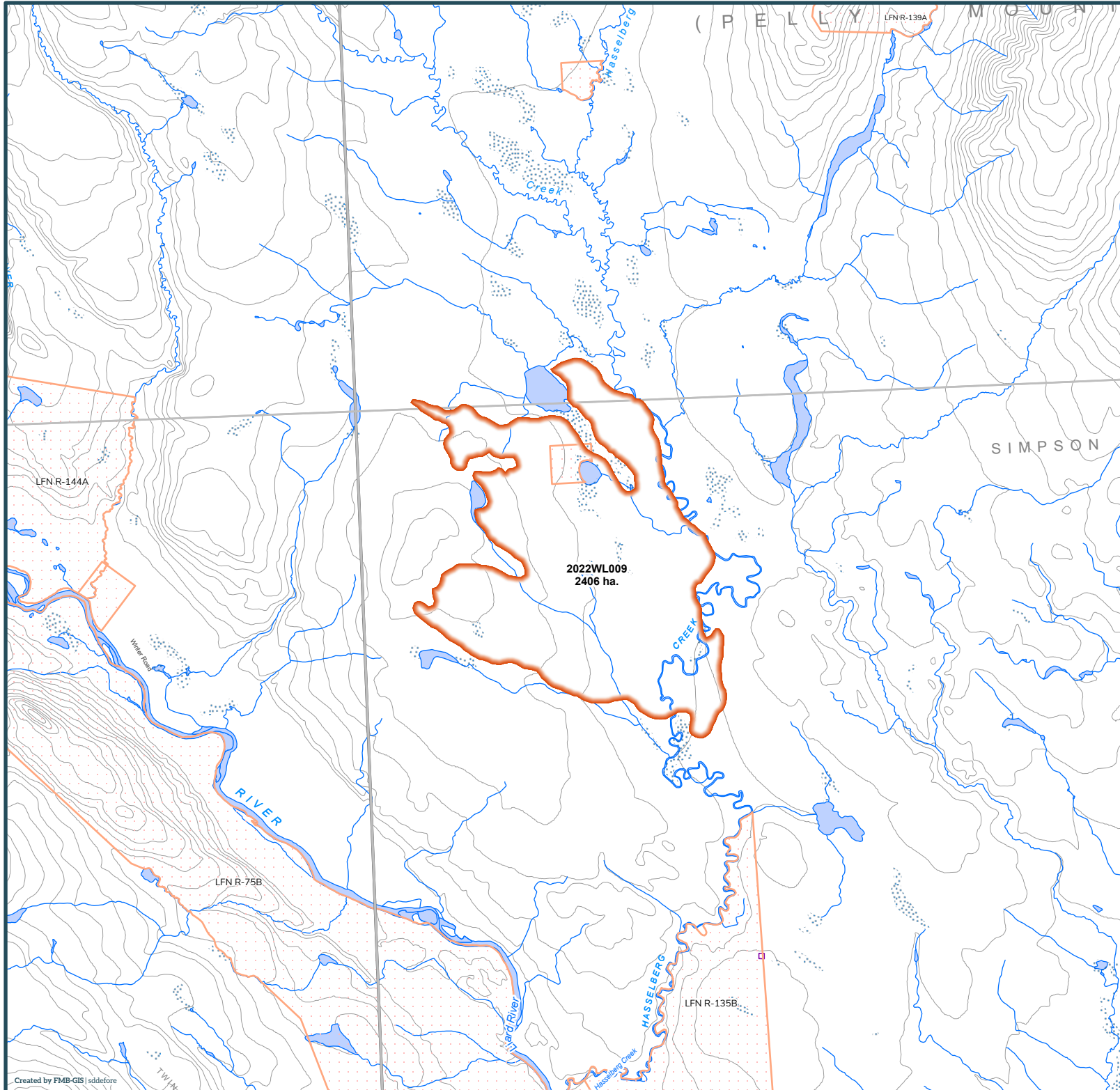


Kilometres

Map Center: 129°55'40"W 60°43'31"N  
NAD 1983 Yukon Albers

- Fire Perimeter
- Surveyed Land Parcels
- Easements
- Land Dispositions
- Parks and Campgrounds
- Parks and Protected Areas
- First Nation Settlement Lands - Surveyed
- Interim Protected Settlement Lands
- Rivers & Streams
- Wetlands
- Lakes

1:250,000 NTS Map Series Numbers





# 2022 Wildland Fires

January 24, 2023

Fire District:  
Watson Lake

**2022WL010**

Scale: 1:50,000

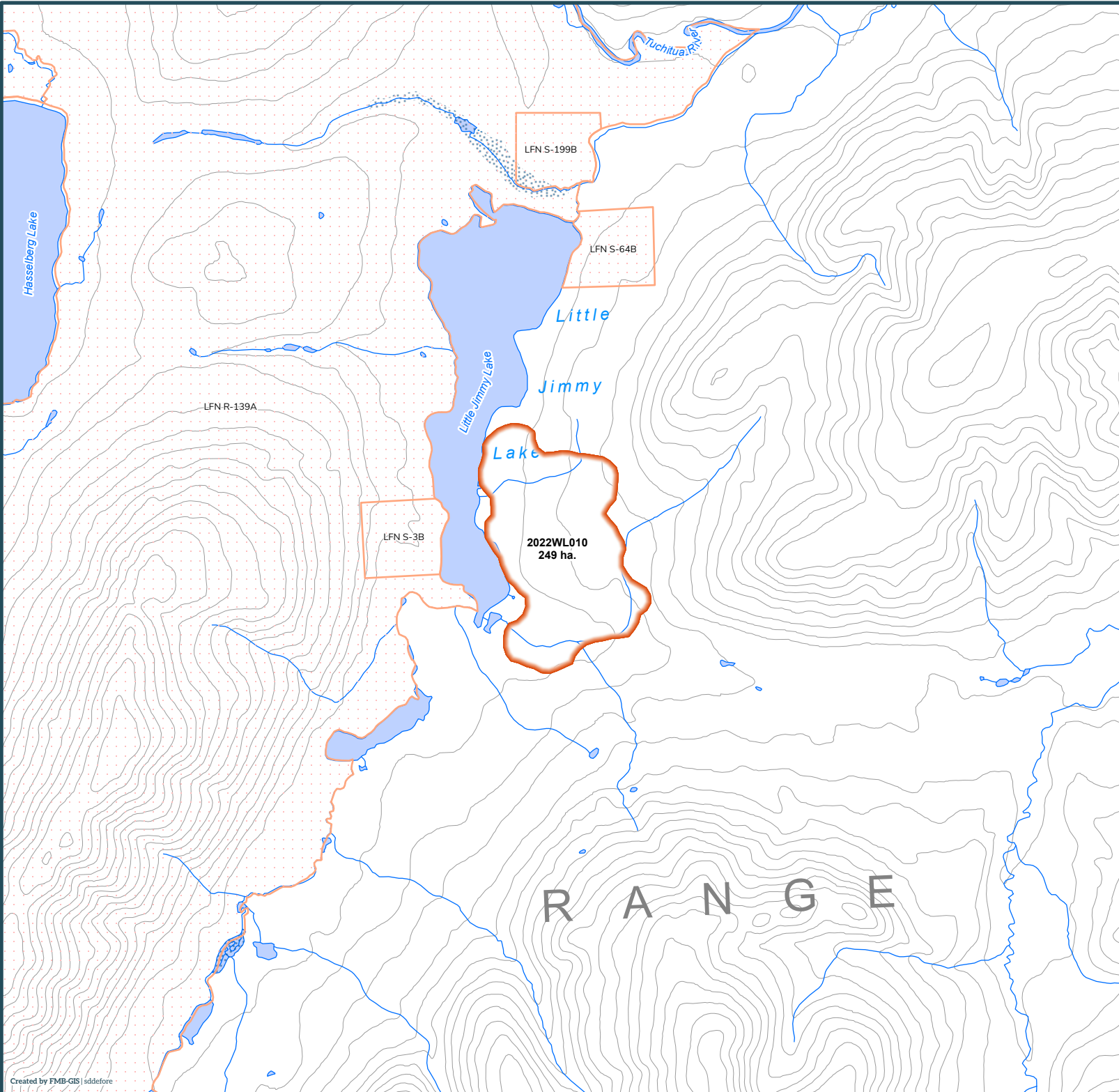


Kilometres

Map Center: 129°42'18"W 60°52'54"N  
NAD 1983 Yukon Albers

- Fire Perimeter
- Surveyed Land Parcels
- Easements
- Land Dispositions
- Parks and Campgrounds
- Parks and Protected Areas
- First Nation Settlement Lands - Surveyed
- Interim Protected Settlement Lands
- Rivers & Streams
- Wetlands
- Lakes

1:250,000 NTS Map Series Numbers



R A N G E



# 2022 Wildland Fires

January 24, 2023

Fire District:  
Watson Lake

**2022WL011**

Scale: 1:100,000

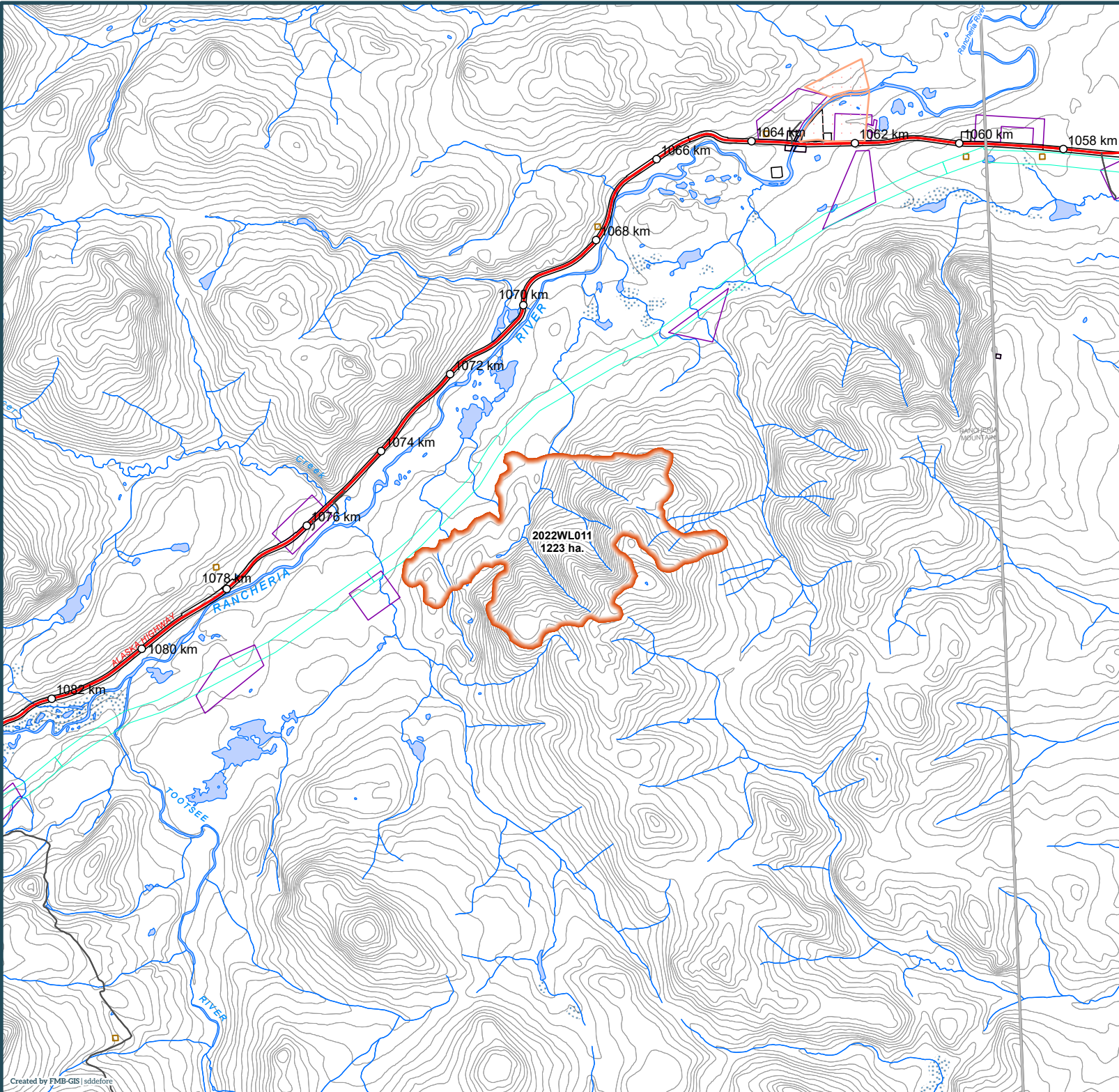
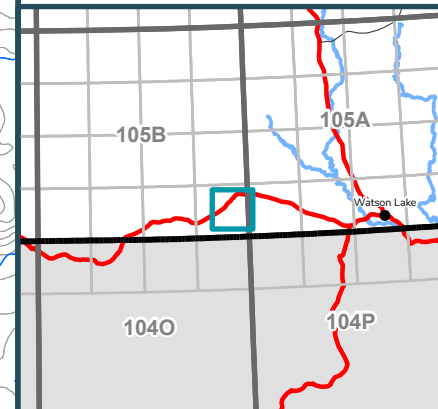


Kilometres

Map Center: 130°8'56"W 60°7'53"N  
NAD 1983 Yukon Albers

- Fire Perimeter
- Surveyed Land Parcels
- Easements
- Land Dispositions
- Parks and Campgrounds
- Parks and Protected Areas
- First Nation Settlement Lands - Surveyed
- Interim Protected Settlement Lands
- Rivers & Streams
- Wetlands
- Lakes

1:250,000 NTS Map Series Numbers





## 2022 Wildland Fires

January 24, 2023

Fire District:  
Watson Lake

**2022WL012**

Scale: 1:100,000

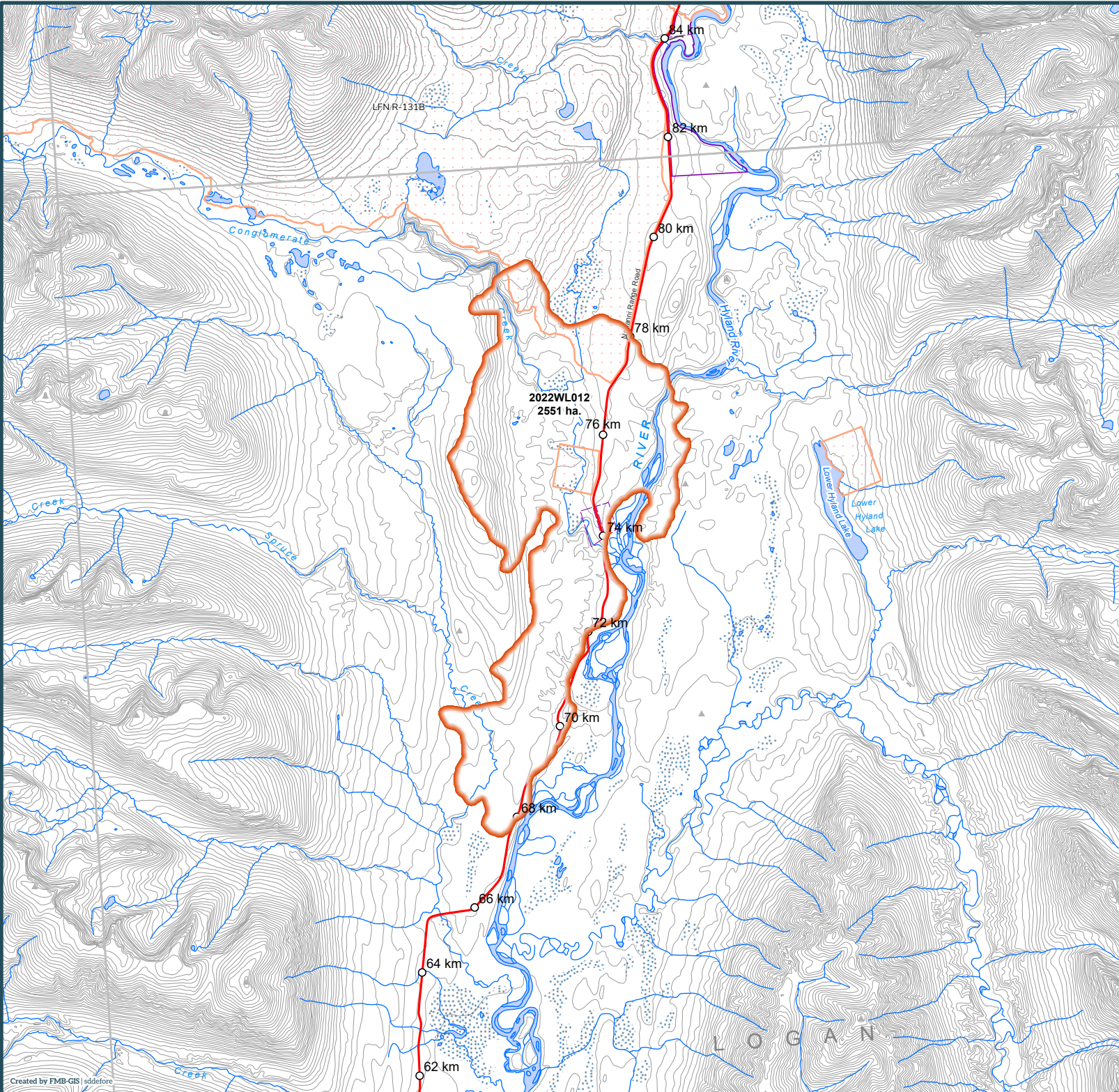
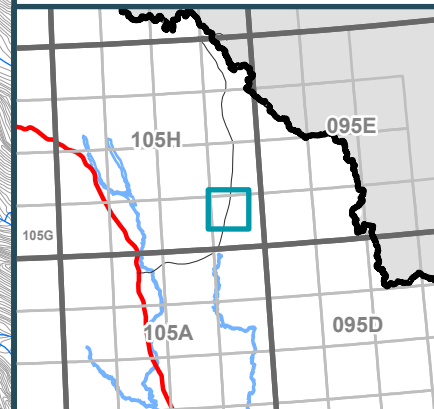


Kilometres

Map Center: 128°19'45"W 61°11'4"N  
NAD 1983 Yukon Albers

- Fire Perimeter
- Surveyed Land Parcels
- Easements
- Land Dispositions
- Parks and Campgrounds
- Parks and Protected Areas
- First Nation Settlement Lands - Surveyed
- Interim Protected Settlement Lands
- Rivers & Streams
- Wetlands
- Lakes

1:250,000 NTS Map Series Numbers





## 2022 Wildland Fires

January 24, 2023

Fire District:  
Watson Lake












**2022WL013**

Scale: 1:50,000

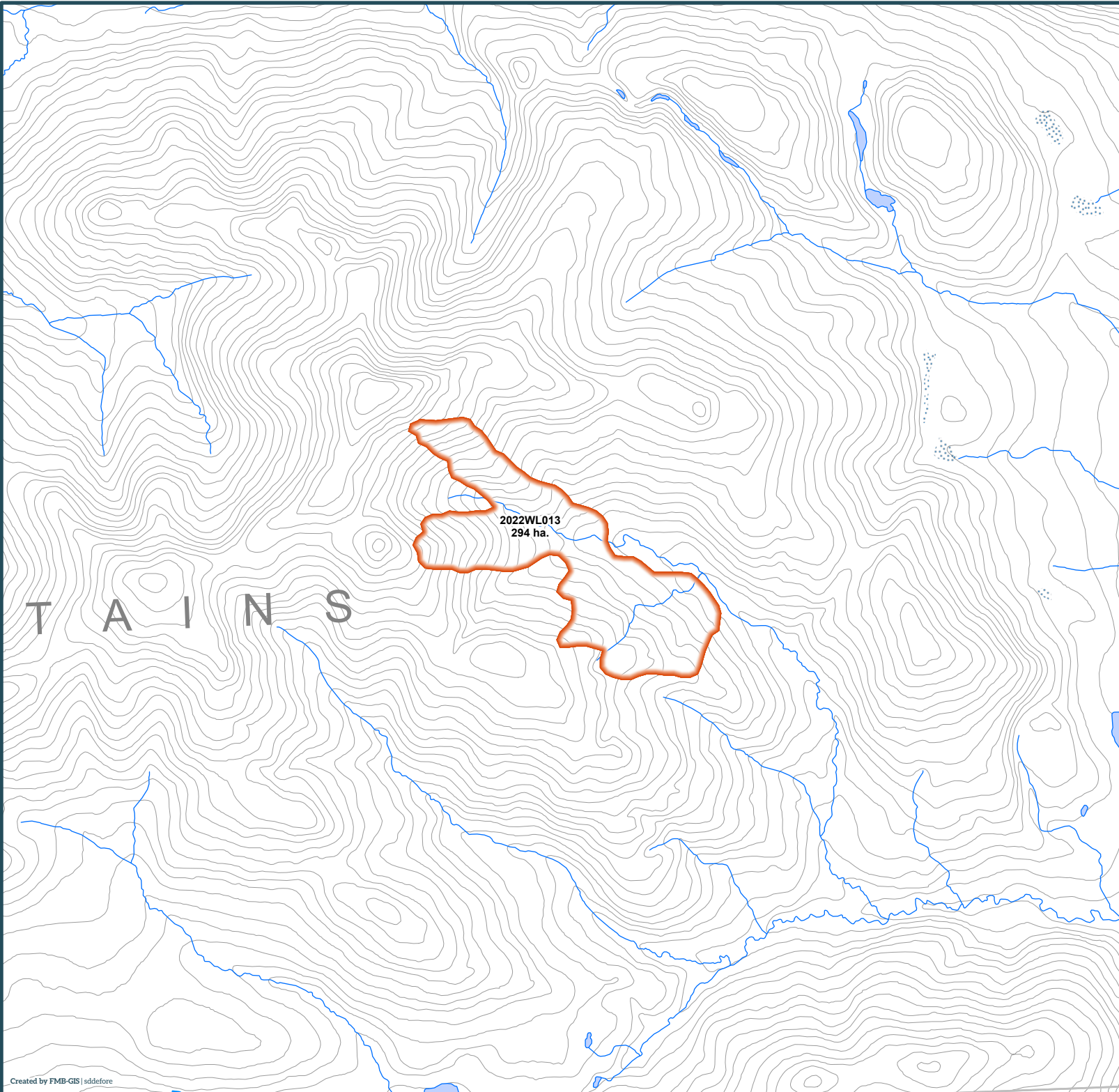
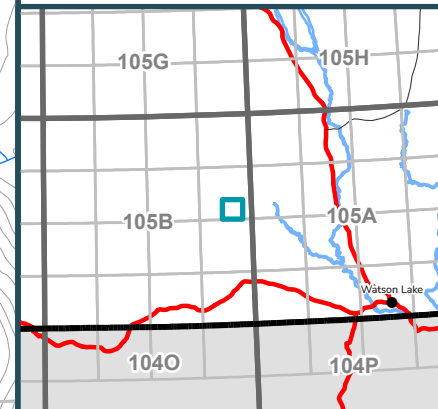


Kilometres

Map Center: 130°10'58"W 60°32'51"N  
NAD 1983 Yukon Albers

-  Fire Perimeter
-  Surveyed Land Parcels
-  Easements
-  Land Dispositions
-  Parks and Campgrounds
-  Parks and Protected Areas
-  First Nation Settlement Lands - Surveyed
-  Interim Protected Settlement Lands
-  Rivers & Streams
-  Wetlands
-  Lakes

1:250,000 NTS Map Series Numbers



2022WL013  
294 ha



# 2022 Wildland Fires

January 24, 2023

Fire District:  
Watson Lake

**2022WL014**

Scale: 1:250,000

0 1 2

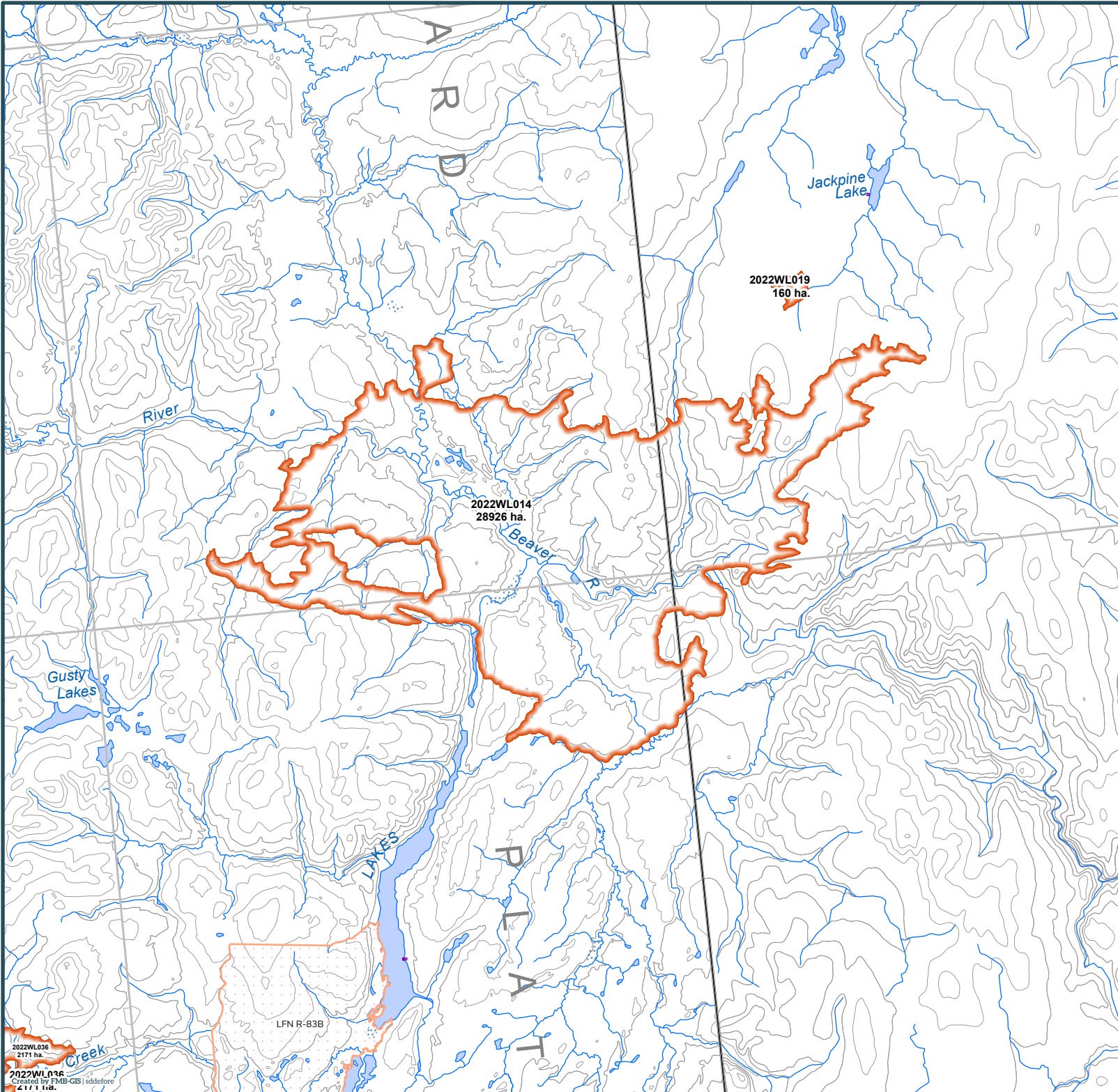
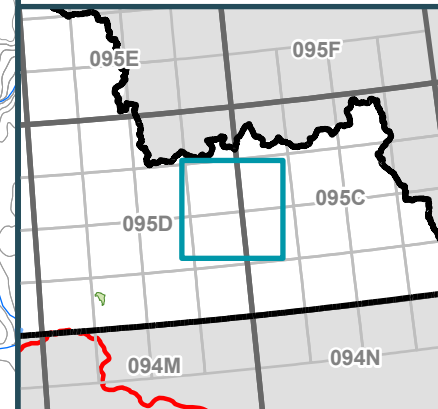


Kilometres

Map Center: 126°5'17"W 60°30'53"N  
NAD 1983 Yukon Albers

- Fire Perimeter
- Surveyed Land Parcels
- Easements
- Land Dispositions
- Parks and Campgrounds
- Parks and Protected Areas
- First Nation Settlement Lands - Surveyed
- Interim Protected Settlement Lands
- Rivers & Streams
- Wetlands
- Lakes

1:250,000 NTS Map Series Numbers



2022WL036  
2171 ha.  
2022WL014  
Created by FMB-GIS | sdd@fore.gov  
2171 ha.

# 2022 Wildland Fires

January 24, 2023

Fire District:  
Watson Lake

**2022WL015**

Scale: 1:100,000

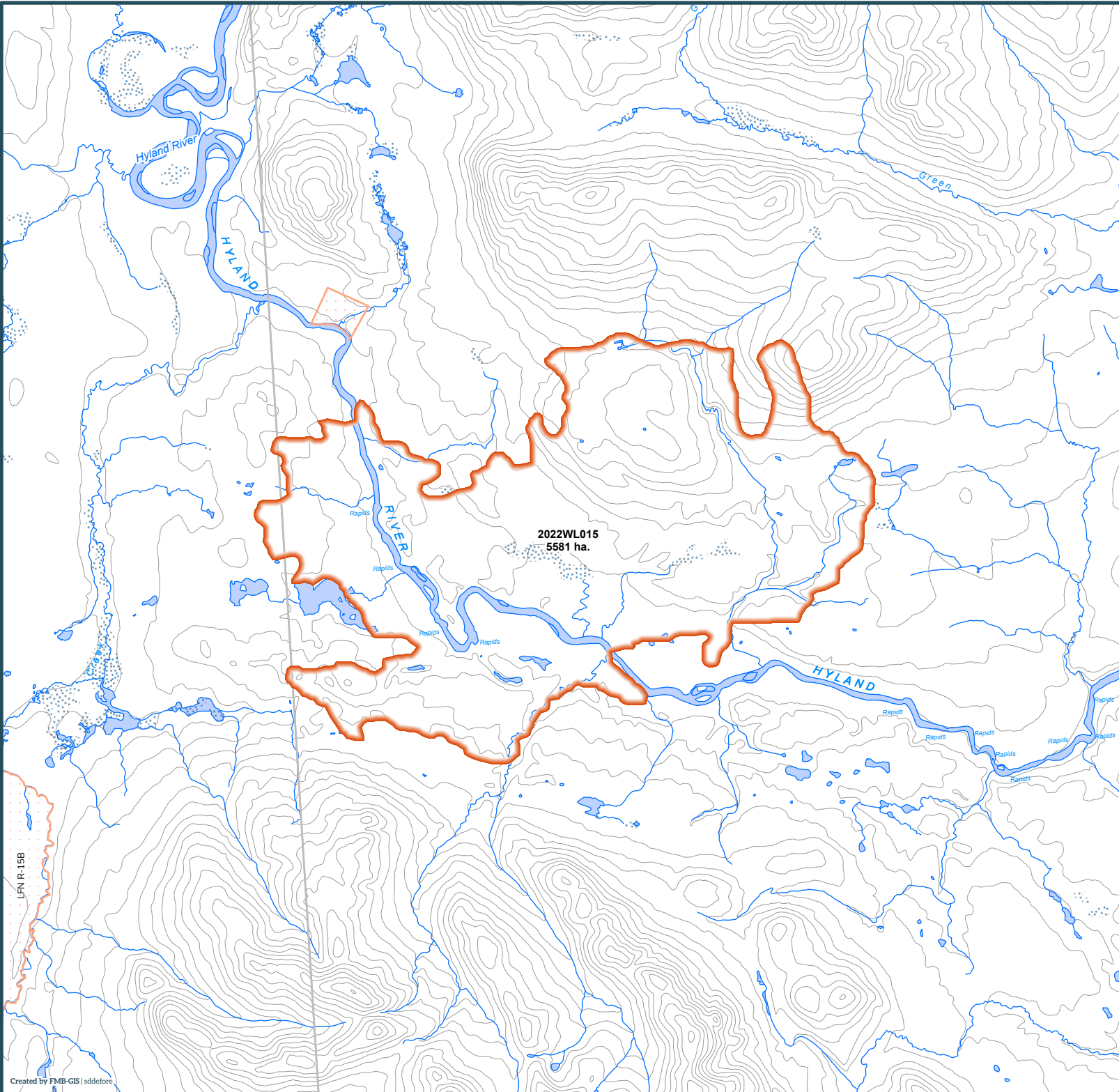
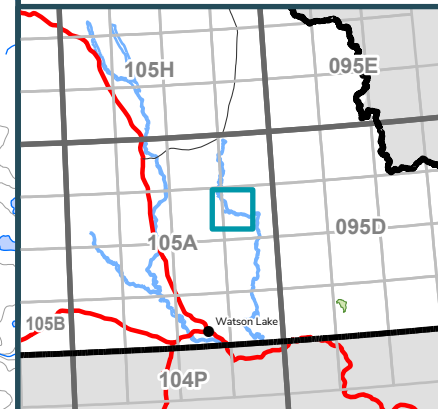


Kilometres

Map Center: 128°24'10"W 60°38'35"N  
NAD 1983 Yukon Albers

- Fire Perimeter
- Surveyed Land Parcels
- Easements
- Land Dispositions
- Parks and Campgrounds
- Parks and Protected Areas
- First Nation Settlement Lands - Surveyed
- Interim Protected Settlement Lands
- Rivers & Streams
- Wetlands
- Lakes

1:250,000 NTS Map Series Numbers



UFNR-15B



# 2022 Wildland Fires

January 24, 2023

Fire District:  
Watson Lake

**2022WL016**

Scale: 1:100,000

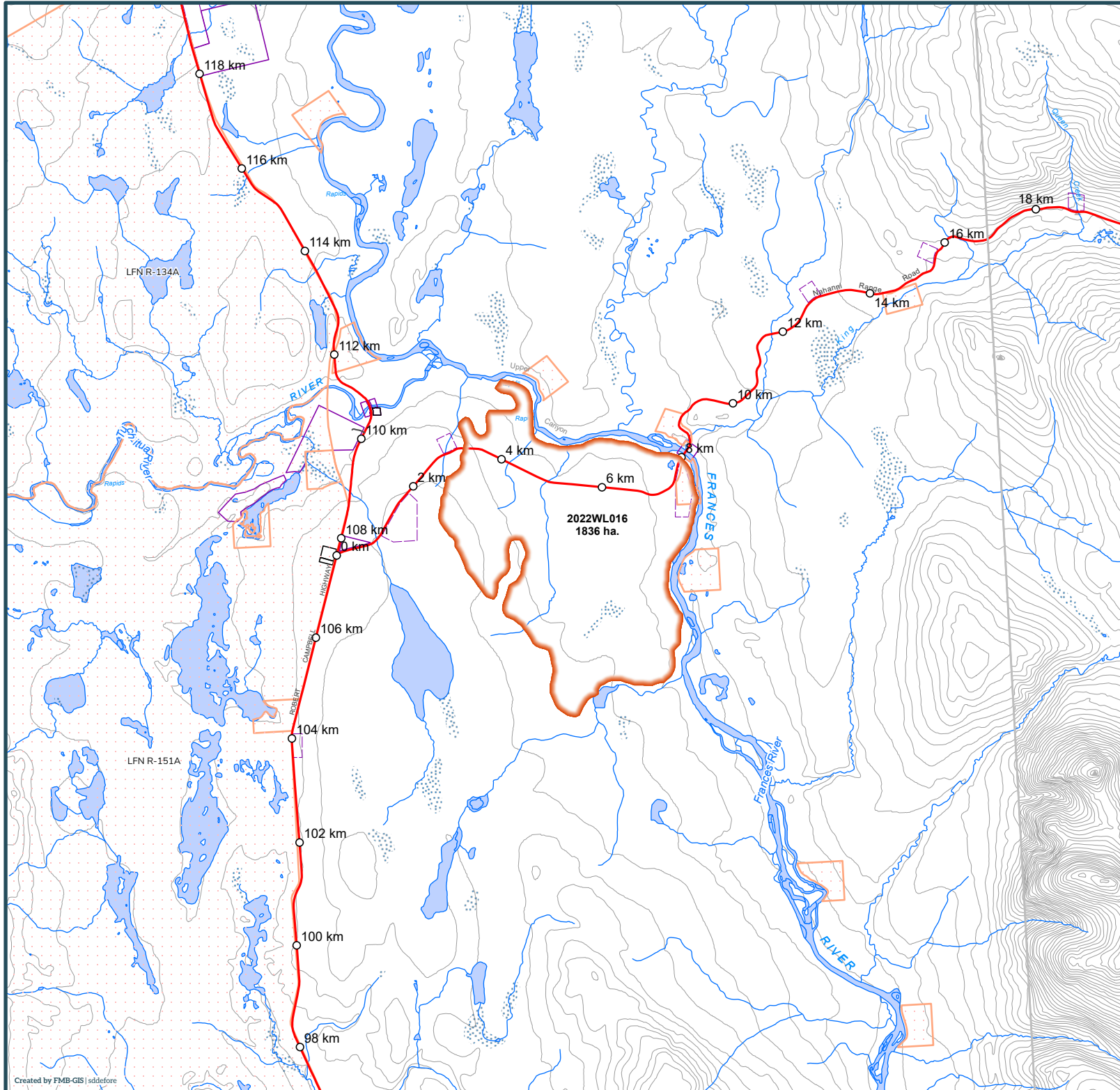


Kilometres

Map Center: 129°9'8"W 60°54'7"N  
NAD 1983 Yukon Albers

- Fire Perimeter
- Surveyed Land Parcels
- Easements
- Land Dispositions
- Parks and Campgrounds
- Parks and Protected Areas
- First Nation Settlement Lands - Surveyed
- Interim Protected Settlement Lands
- Rivers & Streams
- Wetlands
- Lakes

1:250,000 NTS Map Series Numbers



## 2022 Wildland Fires

January 24, 2023

Fire District:  
Watson Lake

**2022WL019**

Scale: 1:50,000

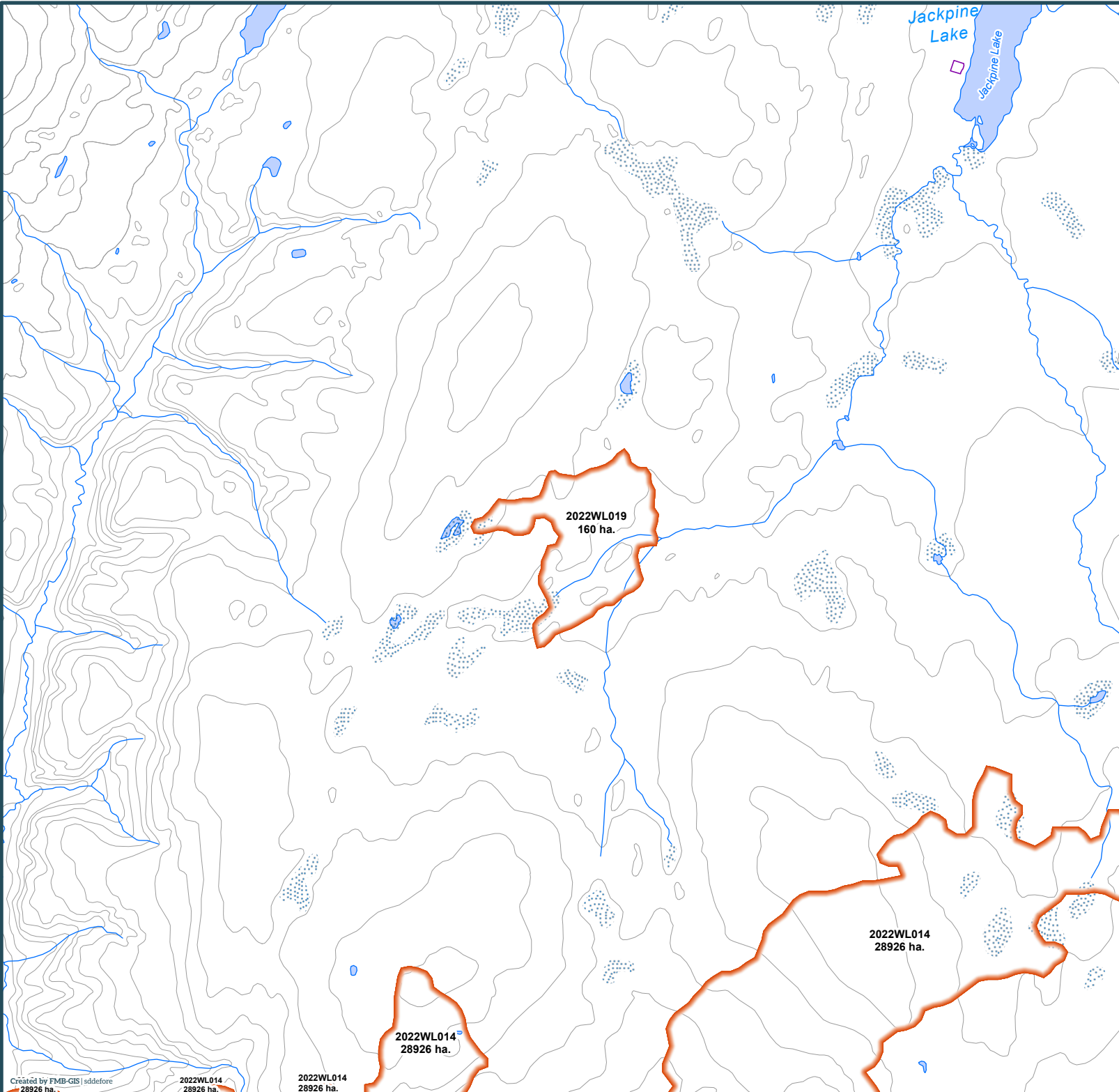
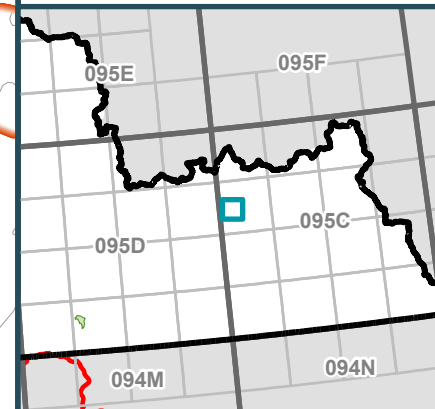


Kilometres

Map Center: 125°52'24"W 60°36'52"N  
NAD 1983 Yukon Albers

- Fire Perimeter
- Surveyed Land Parcels
- Easements
- Land Dispositions
- Parks and Campgrounds
- Parks and Protected Areas
- First Nation Settlement Lands - Surveyed
- Interim Protected Settlement Lands
- Rivers & Streams
- Wetlands
- Lakes

1:250,000 NTS Map Series Numbers





## 2022 Wildland Fires

January 24, 2023

Fire District:  
Watson Lake












**2022WL020**

Scale: 1:50,000

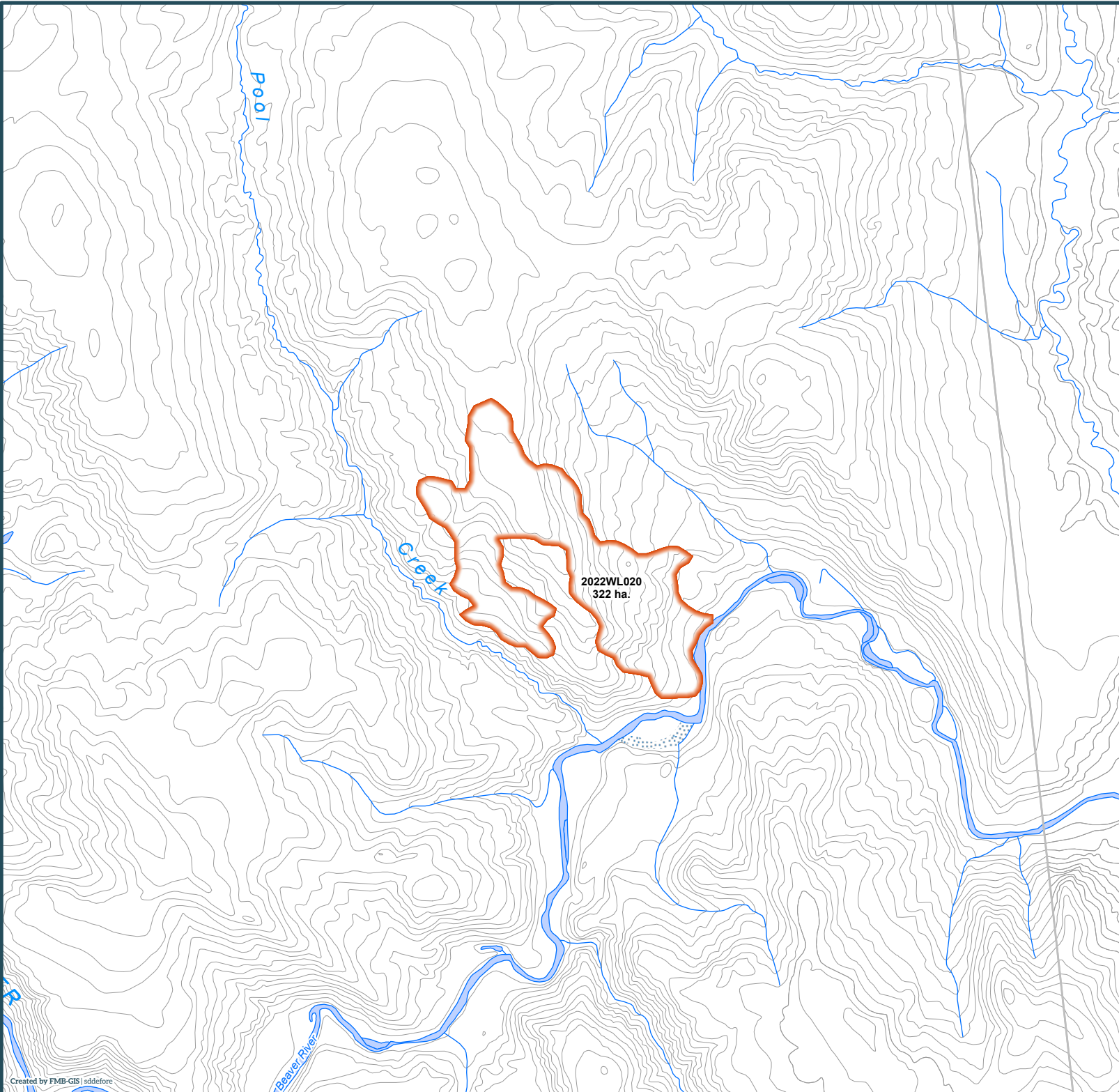
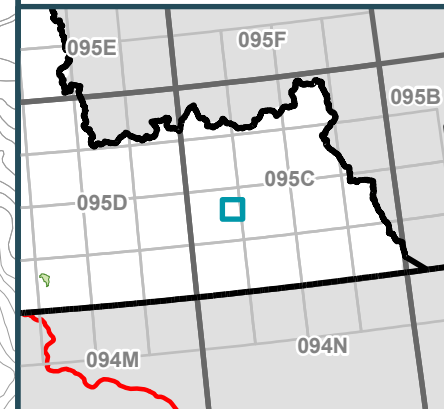


Kilometres

Map Center: 125°34'36"W 60°23'56"N  
NAD 1983 Yukon Albers

-  Fire Perimeter
-  Surveyed Land Parcels
-  Easements
-  Land Dispositions
-  Parks and Campgrounds
-  Parks and Protected Areas
-  First Nation Settlement Lands - Surveyed
-  Interim Protected Settlement Lands
-  Rivers & Streams
-  Wetlands
-  Lakes

1:250,000 NTS Map Series Numbers



## 2022 Wildland Fires

January 24, 2023

Fire District:  
Watson Lake












**2022WL021**

Scale: 1:100,000

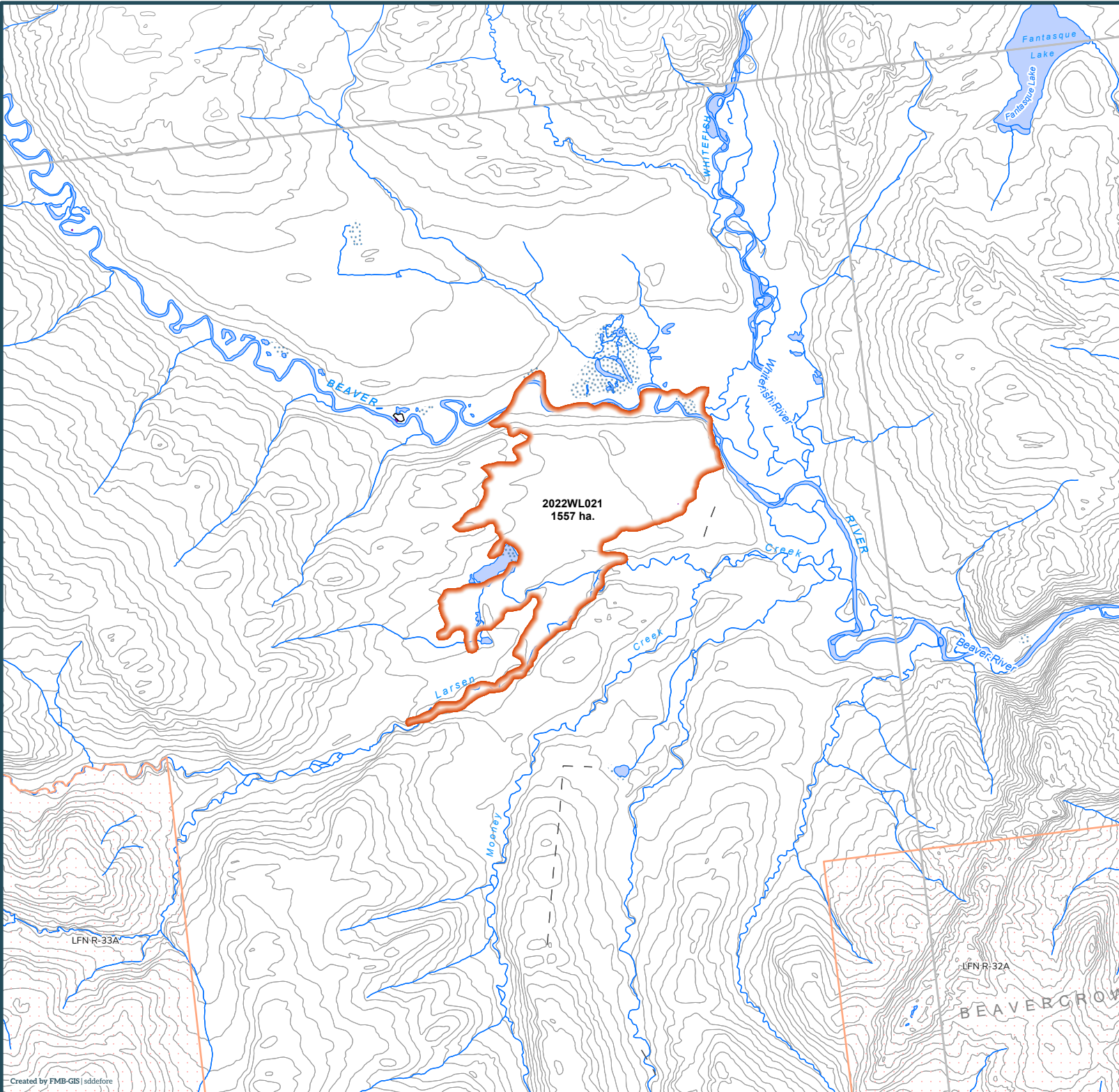
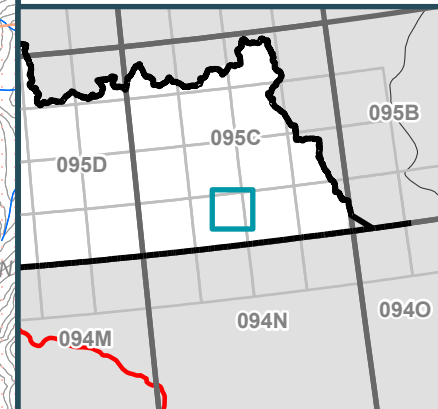


Kilometres

Map Center: 125°6'31"W 60°10'28"N  
NAD 1983 Yukon Albers

-  Fire Perimeter
-  Surveyed Land Parcels
-  Easements
-  Land Dispositions
-  Parks and Campgrounds
-  Parks and Protected Areas
-  First Nation Settlement Lands - Surveyed
-  Interim Protected Settlement Lands
-  Rivers & Streams
-  Wetlands
-  Lakes

1:250,000 NTS Map Series Numbers





## 2022 Wildland Fires

January 24, 2023

Fire District:  
Watson Lake












**2022WL023**

Scale: 1:50,000

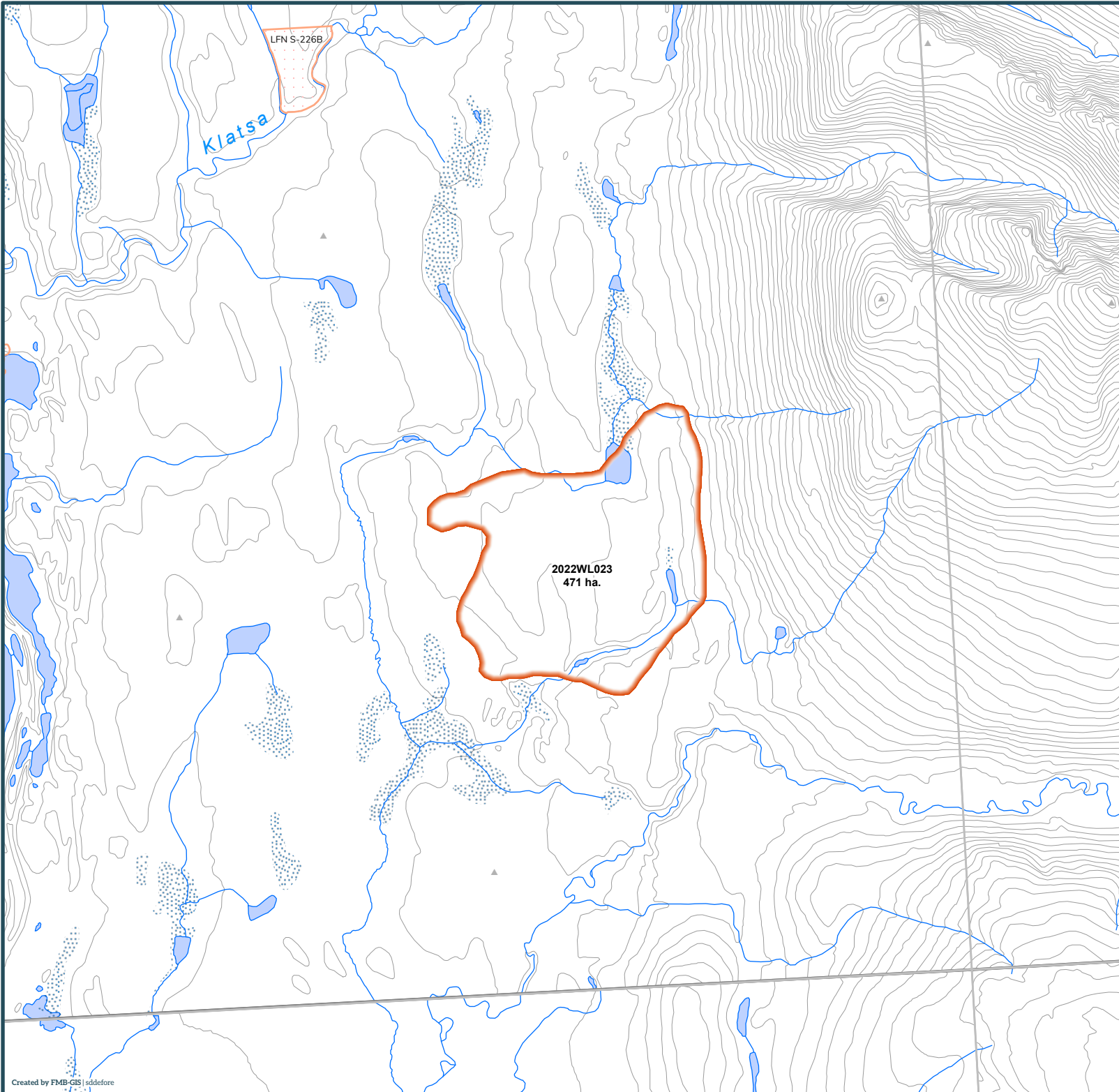
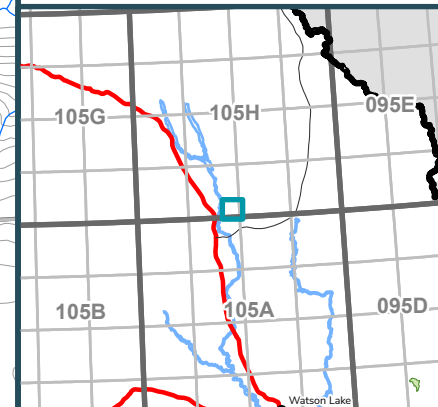


Kilometres

Map Center: 129°41'W 61°2'15"N  
NAD 1983 Yukon Albers

-  Fire Perimeter
-  Surveyed Land Parcels
-  Easements
-  Land Dispositions
-  Parks and Campgrounds
-  Parks and Protected Areas
-  First Nation Settlement Lands - Surveyed
-  Interim Protected Settlement Lands
-  Rivers & Streams
-  Wetlands
-  Lakes

1:250,000 NTS Map Series Numbers





# 2022 Wildland Fires

January 24, 2023

Fire District:  
Watson Lake

**2022WL026**

Scale: 1:50,000

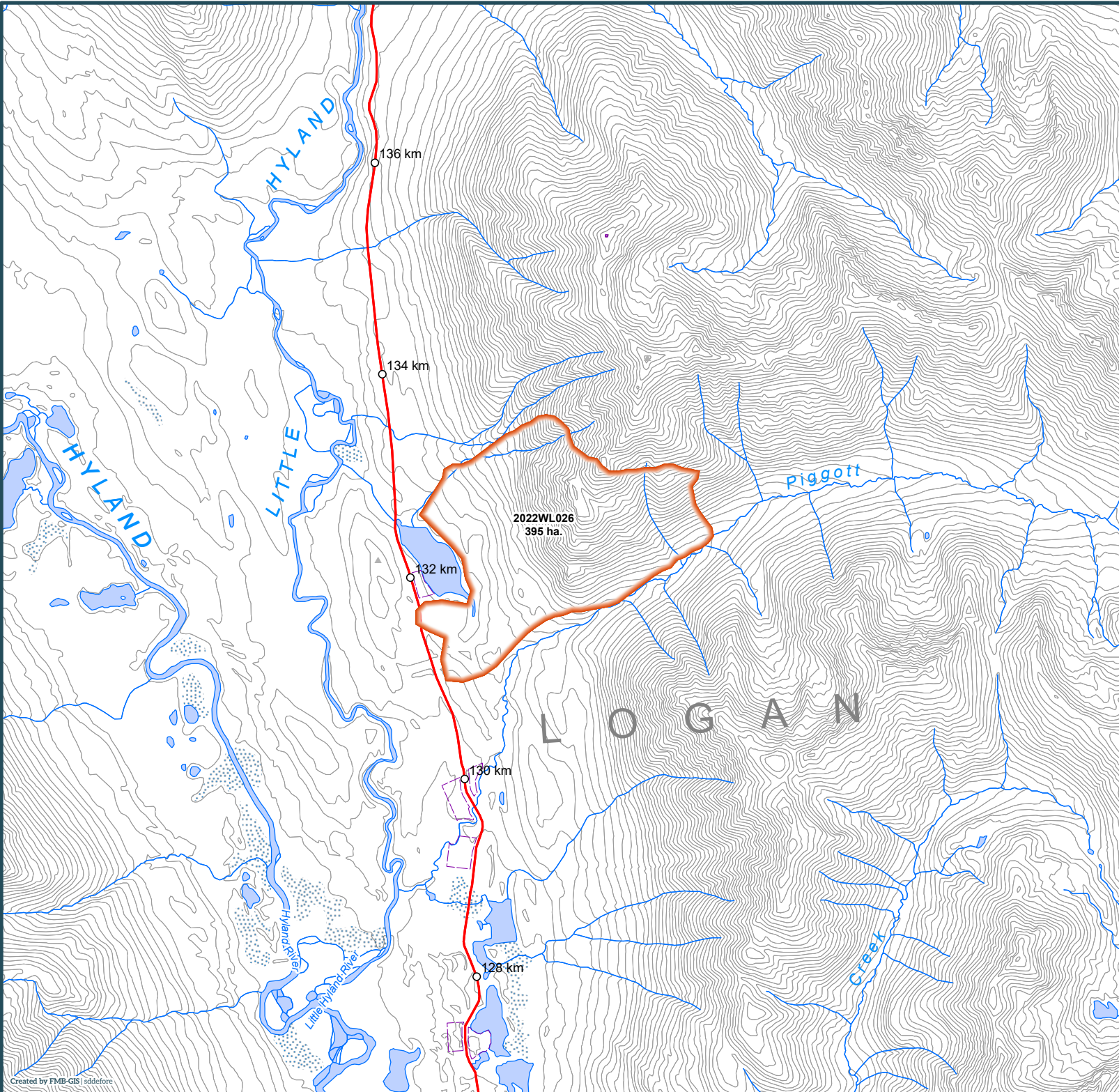
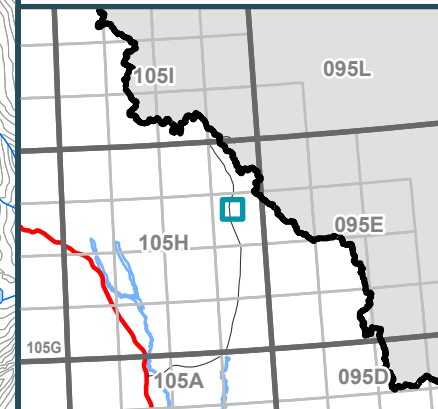


Kilometres

Map Center: 128°17'55"W 61°40'26"N  
NAD 1983 Yukon Albers

- Fire Perimeter
- Surveyed Land Parcels
- Easements
- Land Dispositions
- Parks and Campgrounds
- Parks and Protected Areas
- First Nation Settlement Lands - Surveyed
- Interim Protected Settlement Lands
- Rivers & Streams
- Wetlands
- Lakes

1:250,000 NTS Map Series Numbers





## 2022 Wildland Fires

January 24, 2023

Fire District:  
Watson Lake












**2022WL028**

Scale: 1:100,000

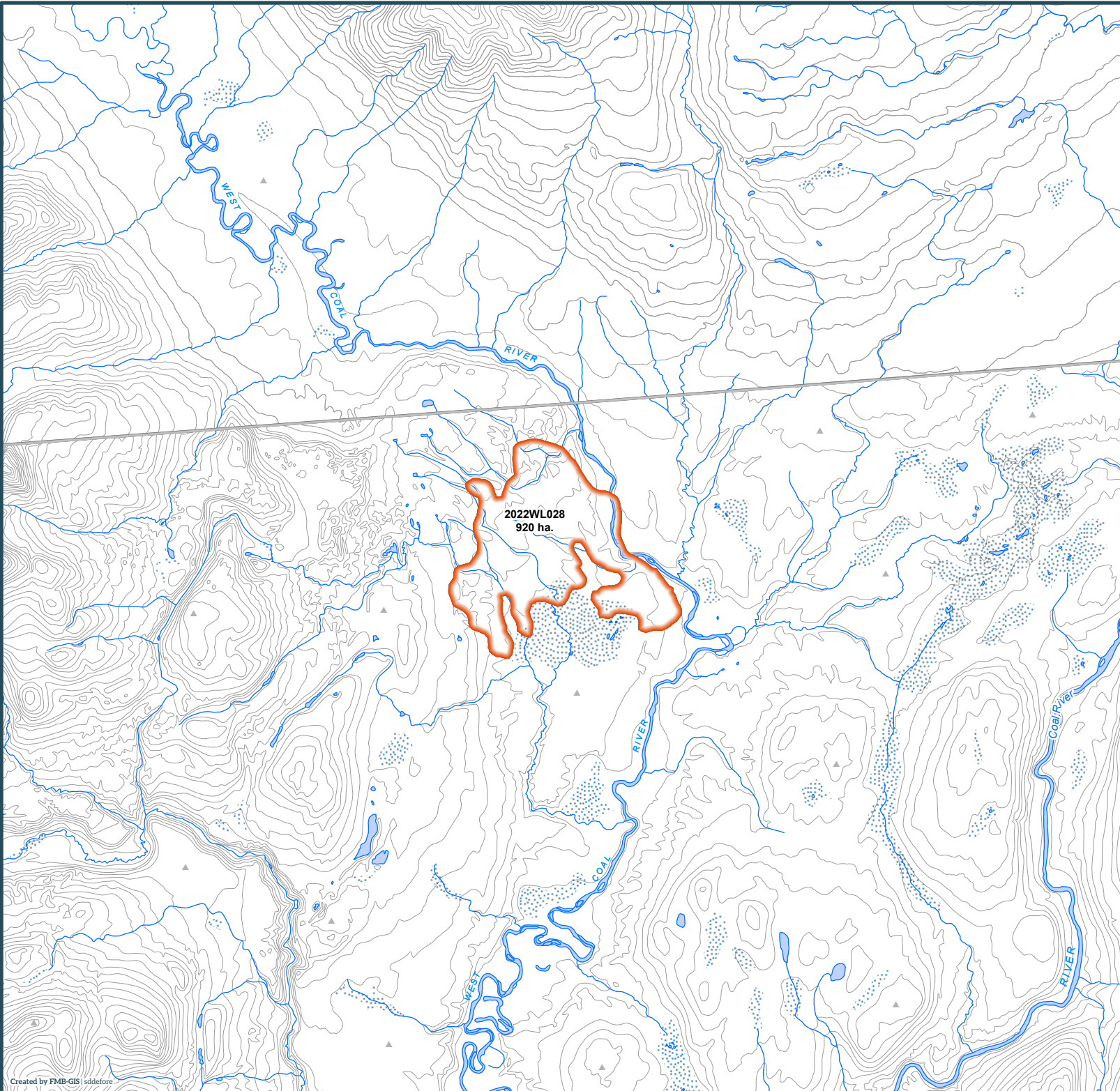
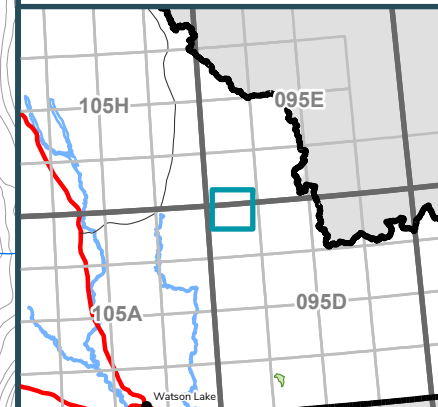


Kilometres

Map Center: 127°45'3"W 60°58'31"N  
NAD 1983 Yukon Albers

-  Fire Perimeter
-  Surveyed Land Parcels
-  Easements
-  Land Dispositions
-  Parks and Campgrounds
-  Parks and Protected Areas
-  First Nation Settlement Lands - Surveyed
-  Interim Protected Settlement Lands
-  Rivers & Streams
-  Wetlands
-  Lakes

1:250,000 NTS Map Series Numbers



2022WL028  
920 ha.



# 2022 Wildland Fires

January 24, 2023

Fire District:  
Watson Lake












**2022WL029**

Scale: 1:100,000

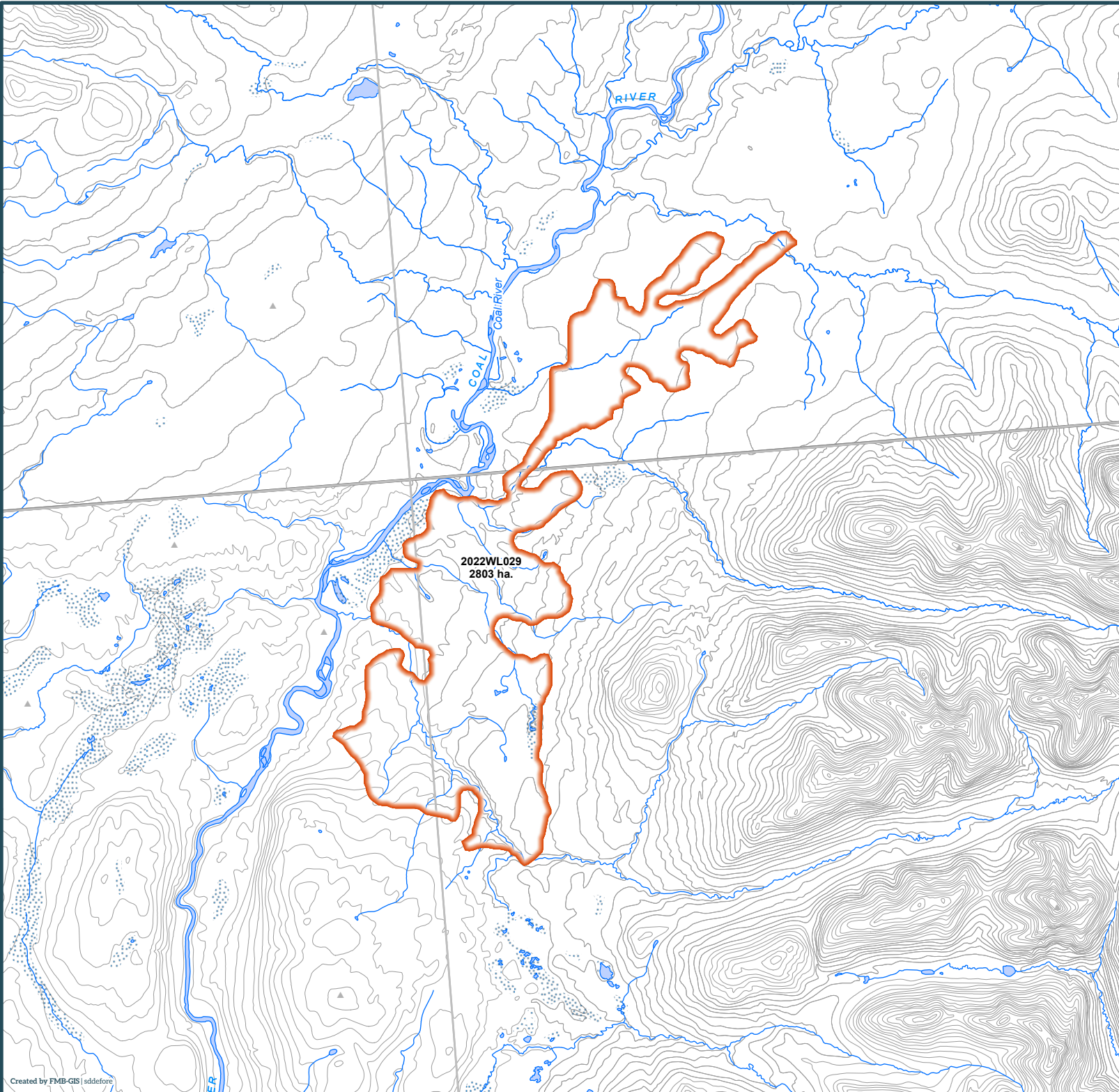
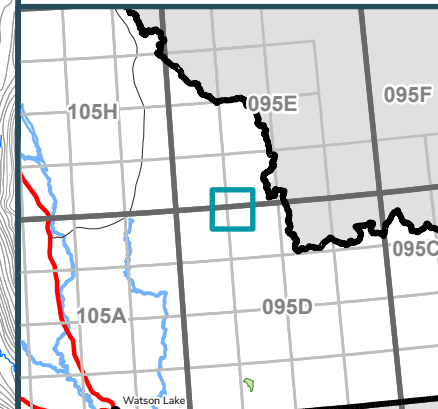


Kilometres

Map Center: 127°26'52"W 60°59'10"N  
NAD 1983 Yukon Albers

-  Fire Perimeter
-  Surveyed Land Parcels
-  Easements
-  Land Dispositions
-  Parks and Campgrounds
-  Parks and Protected Areas
-  First Nation Settlement Lands - Surveyed
-  Interim Protected Settlement Lands
-  Rivers & Streams
-  Wetlands
-  Lakes

1:250,000 NTS Map Series Numbers



## 2022 Wildland Fires

January 24, 2023

Fire District:  
Watson Lake

**2022WL030**

Scale: 1:50,000

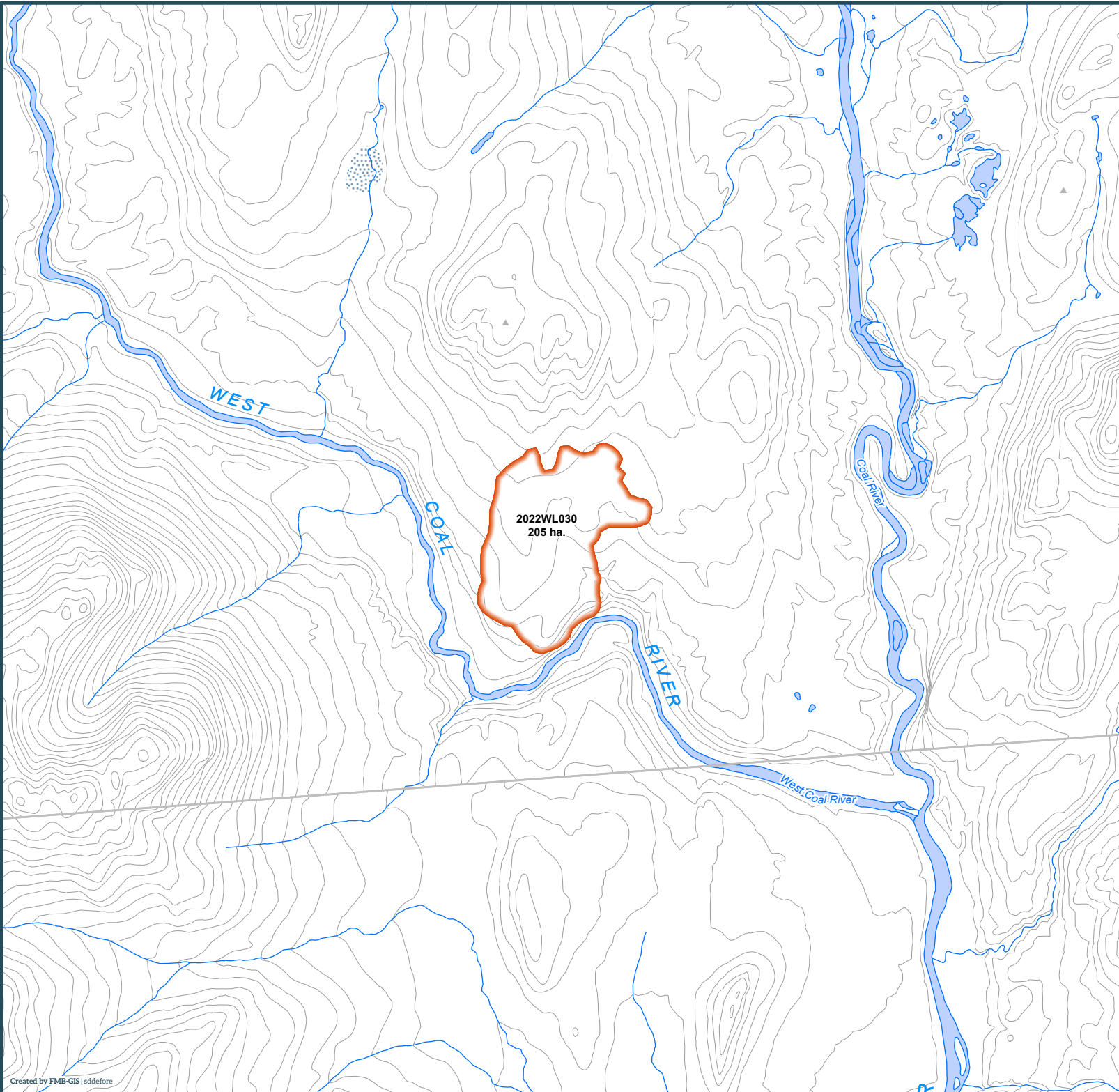
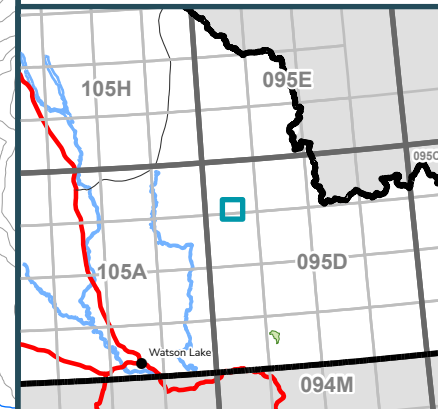


Kilometres

Map Center: 127°44'9"W 60°46'10"N  
NAD 1983 Yukon Albers

- Fire Perimeter
- Surveyed Land Parcels
- Easements
- Land Dispositions
- Parks and Campgrounds
- Parks and Protected Areas
- First Nation Settlement Lands - Surveyed
- Interim Protected Settlement Lands
- Rivers & Streams
- Wetlands
- Lakes

1:250,000 NTS Map Series Numbers







## 2022 Wildland Fires

January 24, 2023

Fire District:  
Watson Lake












**2022WL033**

Scale: 1:100,000

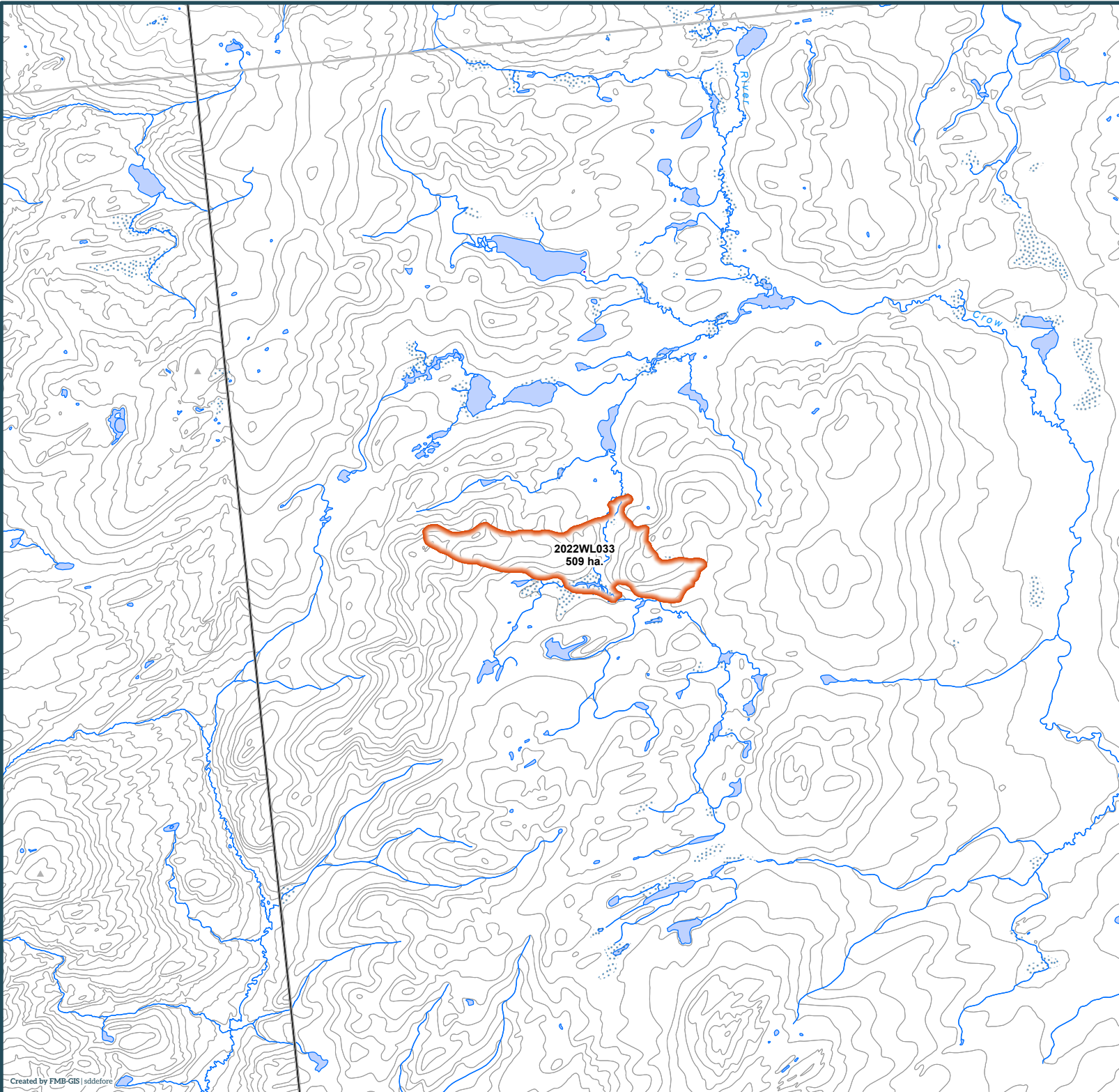
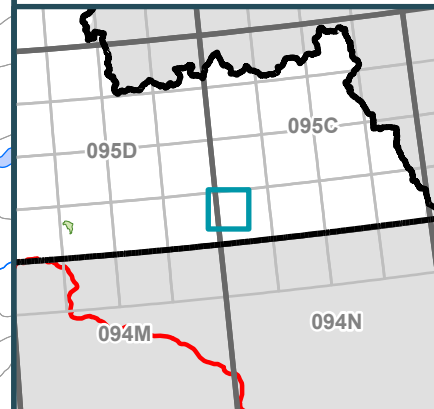


Kilometres

Map Center: 125°53'27"W 60°9'47"N  
NAD 1983 Yukon Albers

-  Fire Perimeter
-  Surveyed Land Parcels
-  Easements
-  Land Dispositions
-  Parks and Campgrounds
-  Parks and Protected Areas
-  First Nation Settlement Lands - Surveyed
-  Interim Protected Settlement Lands
-  Rivers & Streams
-  Wetlands
-  Lakes

1:250,000 NTS Map Series Numbers





## 2022 Wildland Fires

January 24, 2023

Fire District:  
Watson Lake

**2022WL034**

Scale: 1:100,000

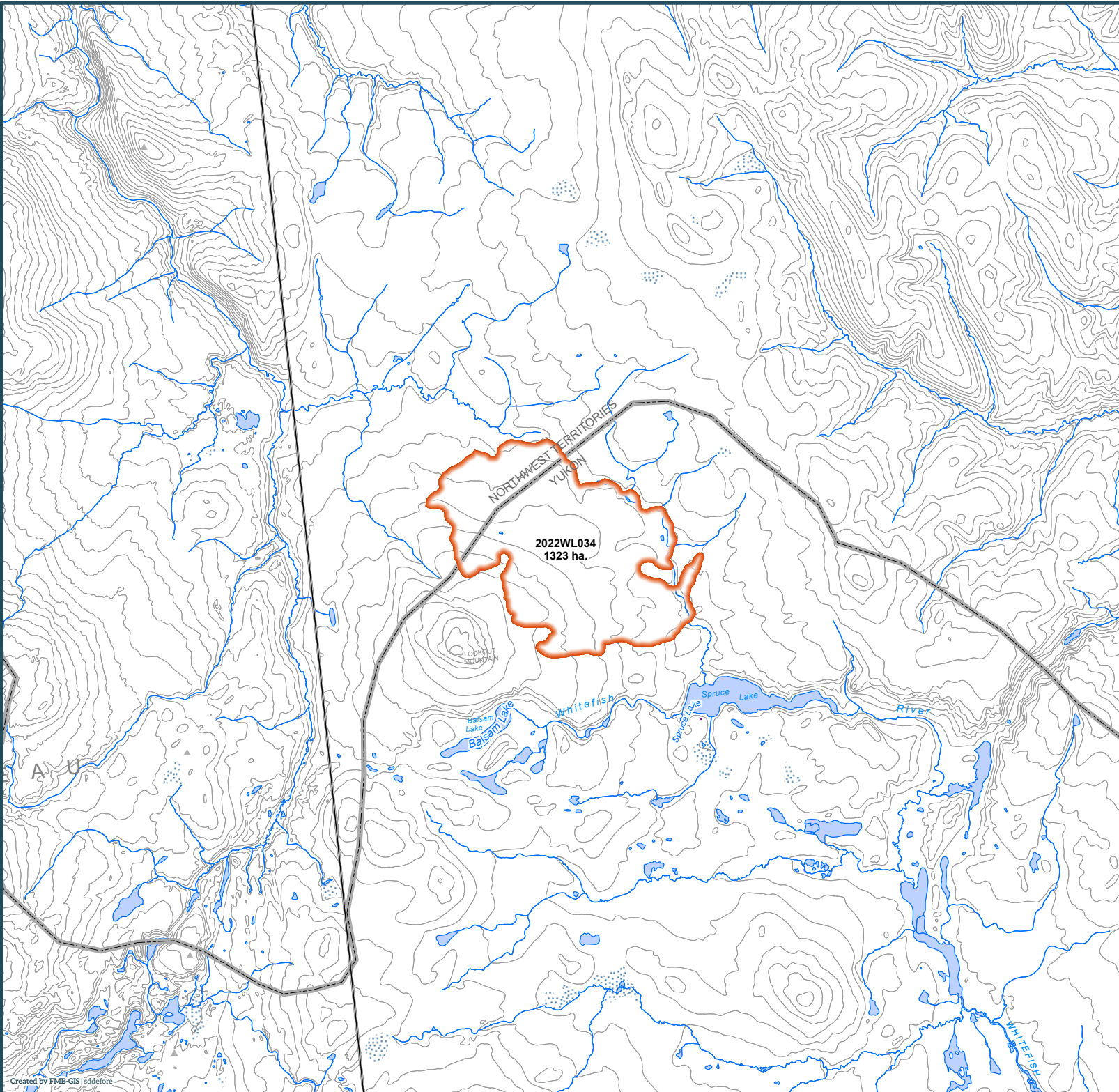
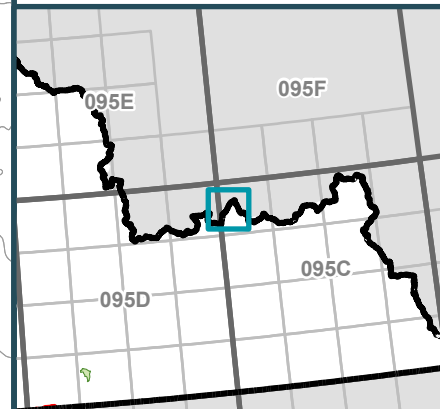


Kilometres

Map Center: 125°54'38"W 60°52'12"N  
NAD 1983 Yukon Albers

- Fire Perimeter
- Surveyed Land Parcels
- Easements
- Land Dispositions
- Parks and Campgrounds
- Parks and Protected Areas
- First Nation Settlement Lands - Surveyed
- Interim Protected Settlement Lands
- Rivers & Streams
- Wetlands
- Lakes

1:250,000 NTS Map Series Numbers





## 2022 Wildland Fires

January 24, 2023

Fire District:  
Watson Lake

**2022WL035**

Scale: 1:250,000

0 1 2

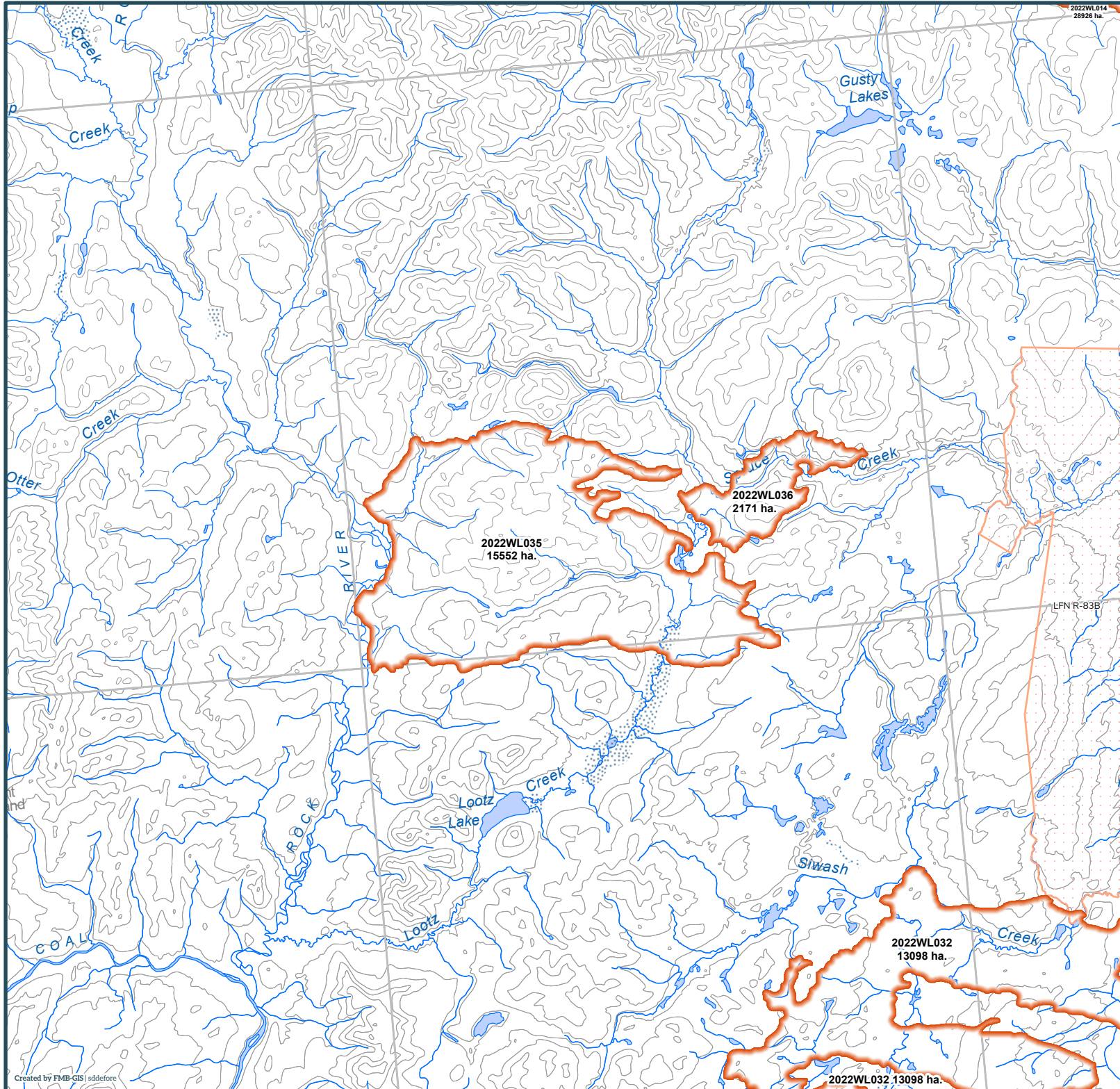
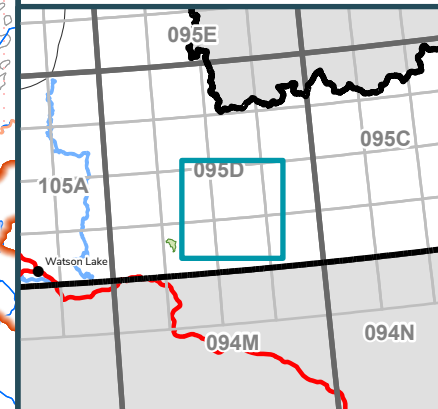


Kilometres

Map Center: 126°48'54"W 60°17'39"N  
NAD 1983 Yukon Albers

- Fire Perimeter
- Surveyed Land Parcels
- Easements
- Land Dispositions
- Parks and Campgrounds
- Parks and Protected Areas
- First Nation Settlement Lands - Surveyed
- Interim Protected Settlement Lands
- Rivers & Streams
- Wetlands
- Lakes

1:250,000 NTS Map Series Numbers





## 2022 Wildland Fires

January 24, 2023

Fire District:  
Watson Lake












**2022WL036**

Scale: 1:100,000



Kilometres

Map Center: 126°38'6"W 60°18'35"N  
NAD 1983 Yukon Albers

-  Fire Perimeter
-  Surveyed Land Parcels
-  Easements
-  Land Dispositions
-  Parks and Campgrounds
-  Parks and Protected Areas
-  First Nation Settlement Lands - Surveyed
-  Interim Protected Settlement Lands
-  Rivers & Streams
-  Wetlands
-  Lakes

1:250,000 NTS Map Series Numbers

