Personal Use Fuelwood Cutting Areas

Map: Carmacks 1

Location: South of Pelly Crossing

Map produced on:April 02, 2024
Map expires on: March 31, 2025

Personal Use Fuelwood Areas

- Designated Areas with additional terms and conditons
- Designated Areas

Features of Interest

- Gate Locations
- Designated Access Points

Land Tenure

- Municipal Boundaries
- Land Dispositions
- Surveyed Land Parcels
- Land Notations
- Parks and Protected Areas

First Nation Settlement Lands

- Surveyed First Nation Settlement Lands
- Unsurveyed FN Interim Protected Lands
- Unsurveyed FN Settlement Lands

458 km
456 km
454 km
452 km
450 km
448 km
446 km
444 km
442 km
440 km
438 km
436 km

LHUTSAW WETLAND HABITAT PROTECTION AREA
LAKES
WILCZEK
VON
Klondike Highway
Creek
Logar Lake
Creek

N
1:100,000
0 1,000 2,000
Metres

Terms & Conditions Reference:

N/A

This map is not your permit. Permits can be acquired at Compliance, Monitoring and Inspections offices or online. Terms and conditions apply to all permits.
- To view up-to-date maps or apply online, please visit: **yukon.ca**
- For support email: **forestry@yukon.ca**

Data Sources: Yukon Government, Geomatics Yukon, and Forest Management Branch

Yukon

Personal Use Fuelwood Cutting Areas

Map: Carmacks 2

Location: Klondike Highway

Map produced on:April 02, 2024
Map expires on: March 31, 2025

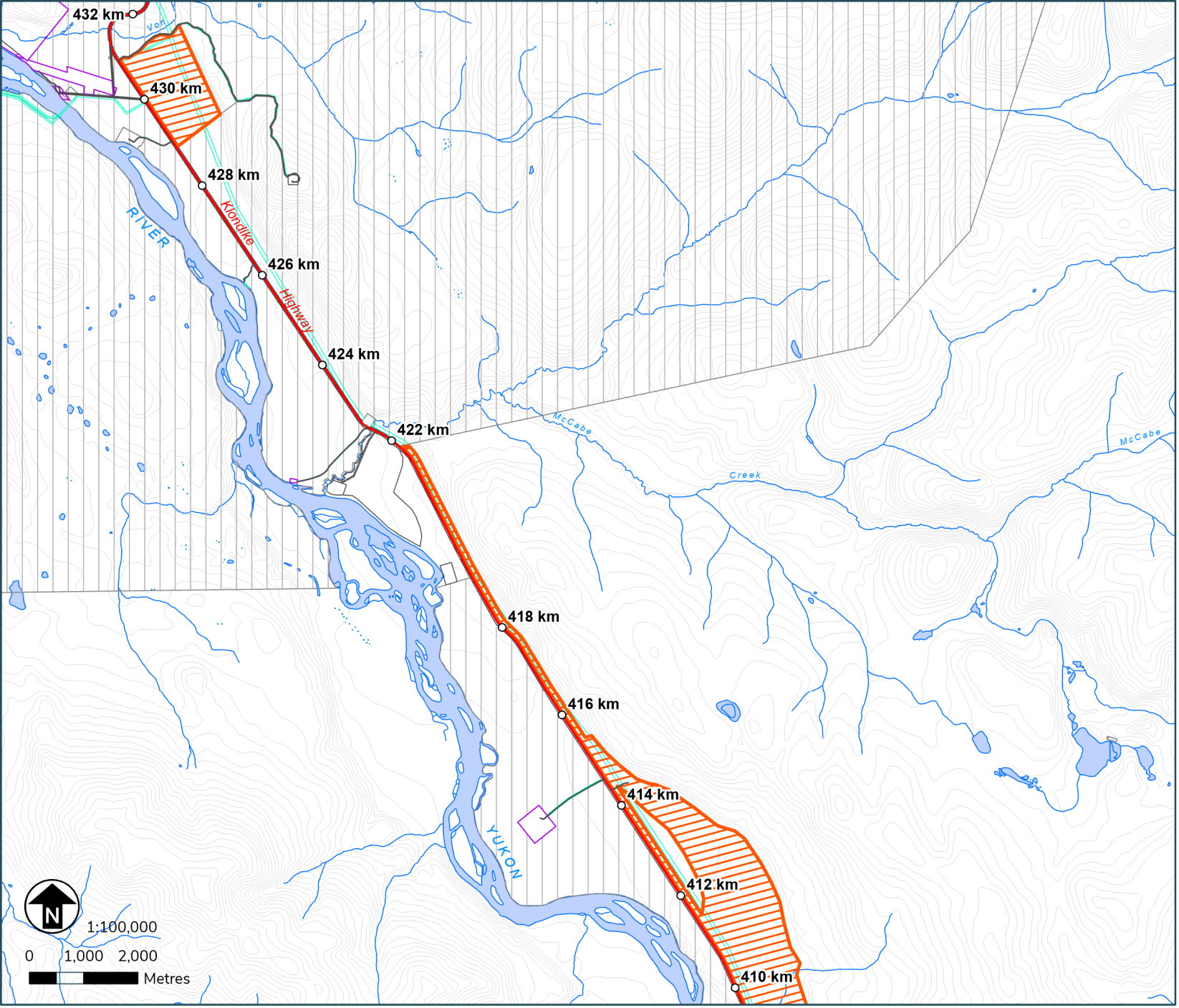

Personal Use Fuelwood Areas

- Designated Areas with additional terms and conditons
- Designated Areas

Features of Interest

- Gate Locations
- Designated Access Points

Land Tenure

- Municipal Boundaries
- Land Dispositions
- Surveyed Land Parcels
- Land Notations
- Parks and Protected Areas

First Nation Settlement Lands

- Surveyed First Nation Settlement Lands
- Unsurveyed FN Interim Protected Lands
- Unsurveyed FN Settlement Lands

Terms & Conditions Reference:

N/A

This map is not your permit. Permits can be acquired at Compliance, Monitoring and Inspections offices or online. Terms and conditions apply to all permits.

- To view up-to-date maps or apply online, please visit: **yukon.ca**
- For support email: **forestry@yukon.ca**

Data Sources: Yukon Government, Geomatics Yukon, and Forest Management Branch

Yukon

Personal Use Fuelwood Cutting Areas

Map: Carmacks 3

Location: Klondike Highway

Map produced on:April 02, 2024
Map expires on: March 31, 2025

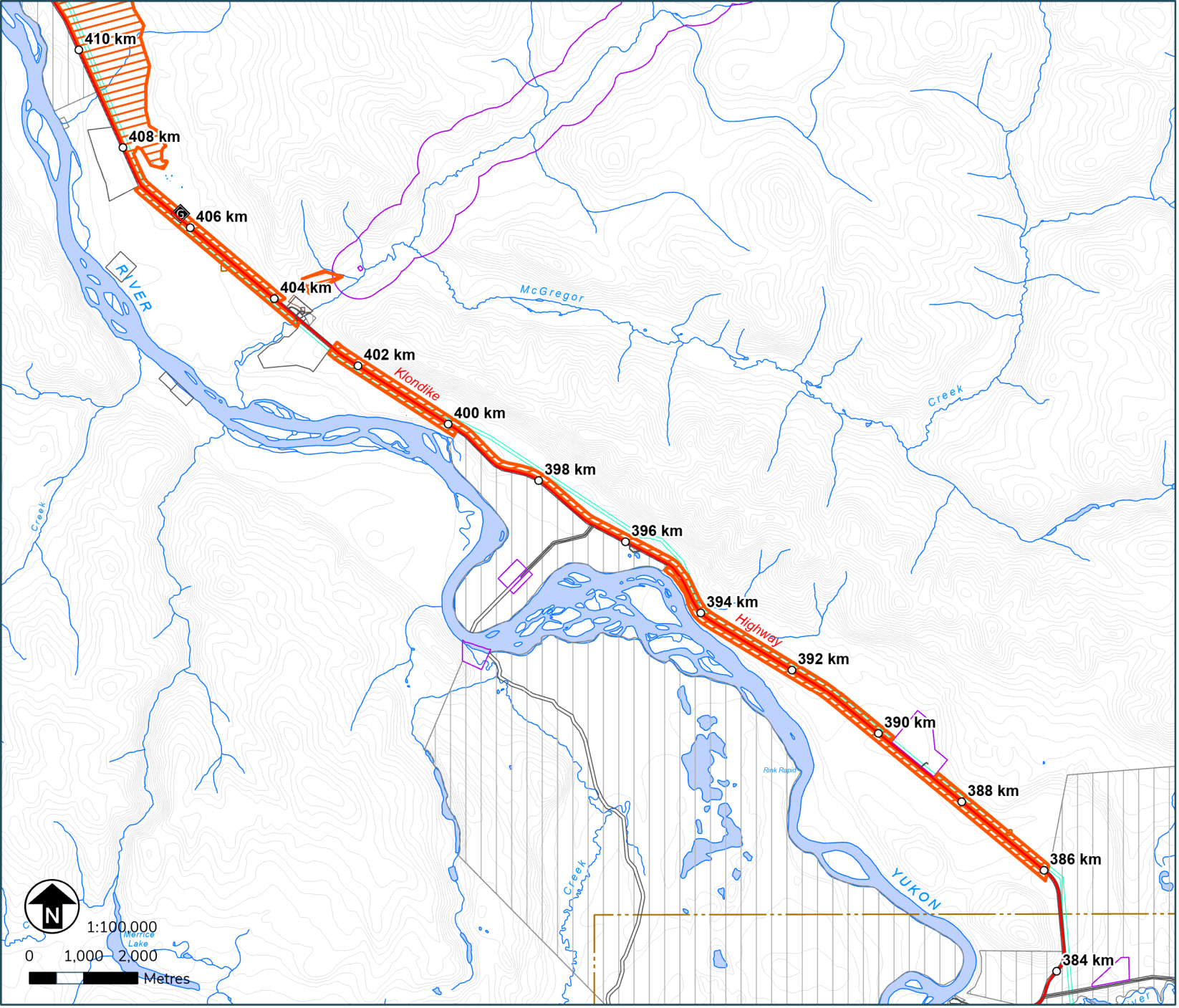

Personal Use Fuelwood Areas

- Designated Areas with additional terms and conditons
- Designated Areas

Features of Interest

- Gate Locations
- Designated Access Points

Land Tenure

- Municipal Boundaries
- Land Dispositions
- Surveyed Land Parcels
- Land Notations
- Parks and Protected Areas

First Nation Settlement Lands

- Surveyed First Nation Settlement Lands
- Unsurveyed FN Interim Protected Lands
- Unsurveyed FN Settlement Lands

Terms & Conditions Reference:

N/A

This map is not your permit. Permits can be acquired at Compliance, Monitoring and Inspections offices or online. Terms and conditions apply to all permits.

- To view up-to-date maps or apply online, please visit: **yukon.ca**
- For support email: **forestry@yukon.ca**

Data Sources: Yukon Government, Geomatics Yukon, and Forest Management Branch

Yukon

Personal Use Fuelwood Cutting Areas

Map: Carmacks 4

Location: Freegold Road / Carmacks

Map produced on:April 02, 2024
Map expires on: March 31, 2025

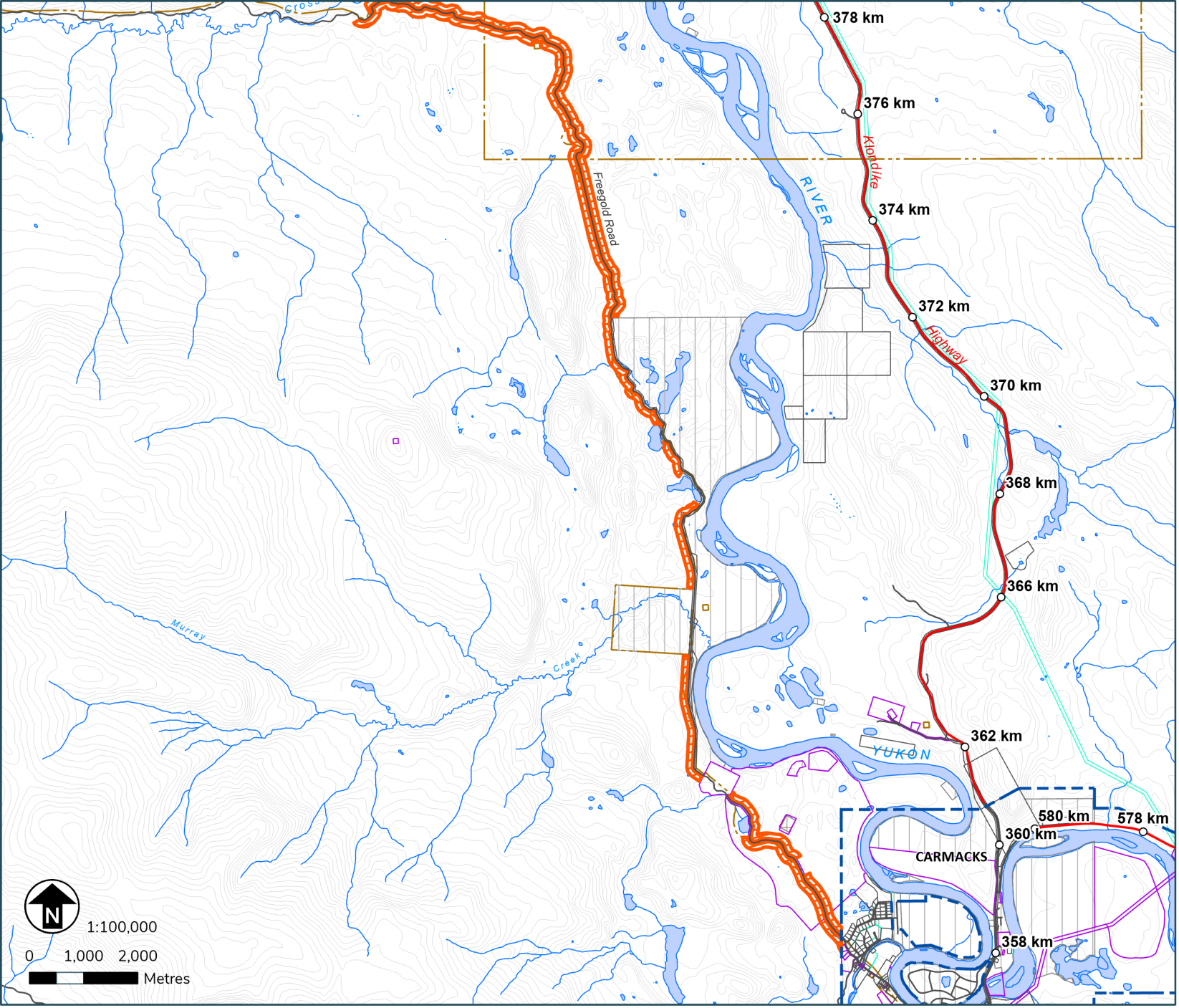

Personal Use Fuelwood Areas

- Designated Areas with additional terms and conditons
- Designated Areas

Features of Interest

- Gate Locations
- Designated Access Points

Land Tenure

- Municipal Boundaries
- Land Dispositions
- Surveyed Land Parcels
- Land Notations
- Parks and Protected Areas

First Nation Settlement Lands

- Surveyed First Nation Settlement Lands
- Unsurveyed FN Interim Protected Lands
- Unsurveyed FN Settlement Lands

Terms & Conditions Reference:

N/A

This map is not your permit. Permits can be acquired at Compliance, Monitoring and Inspections offices or online. Terms and conditions apply to all permits.
- To view up-to-date maps or apply online, please visit: **yukon.ca**
- For support email: **forestry@yukon.ca**

Data Sources: Yukon Government, Geomatics Yukon, and Forest Management Branch

Yukon

Personal Use Fuelwood Cutting Areas

Map: Carmacks 5

Location: Freegold Road / West of Carmacks

Map produced on:April 02, 2024
Map expires on: March 31, 2025

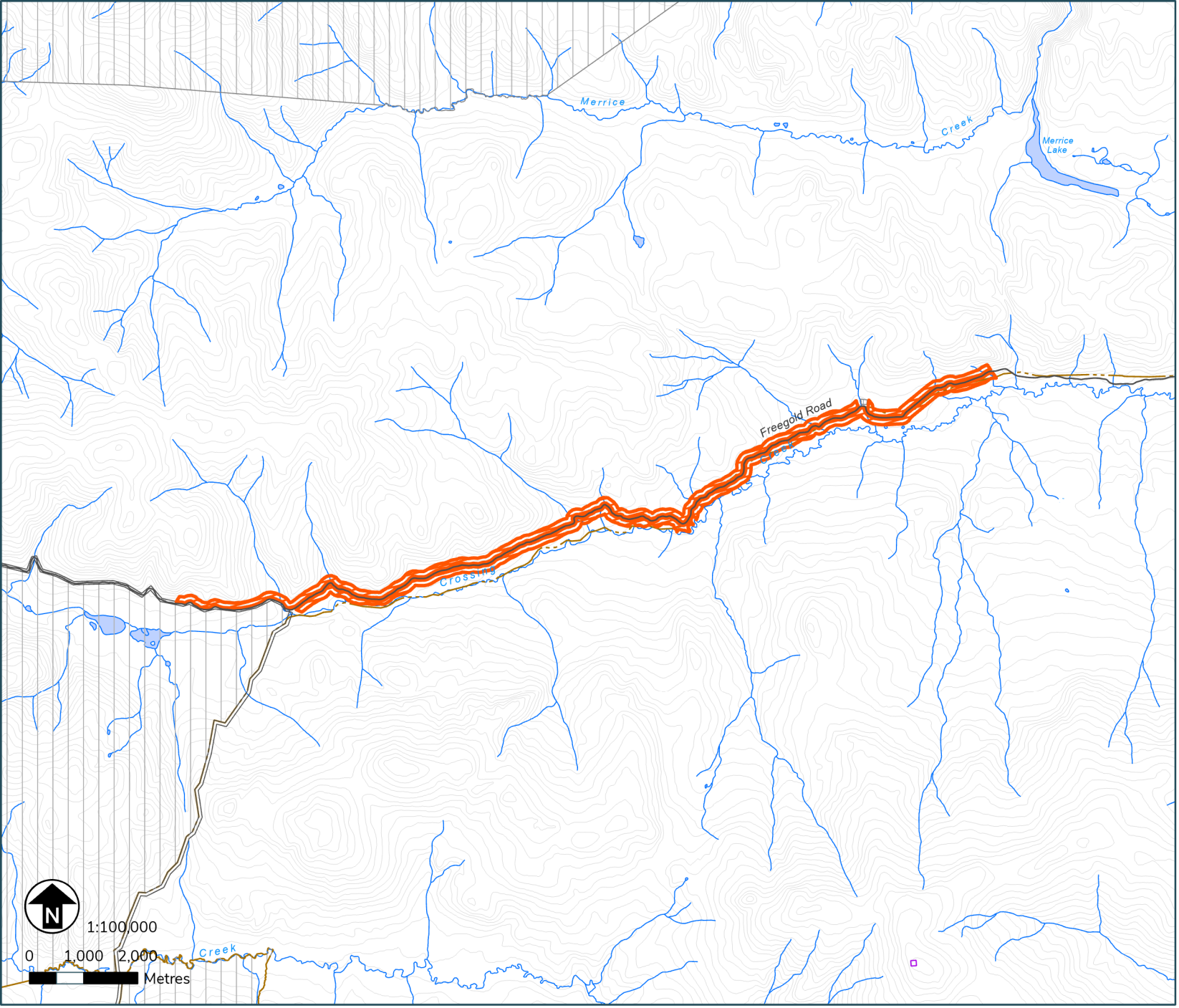

Personal Use Fuelwood Areas

- Designated Areas with additional terms and conditons
- Designated Areas

Features of Interest

- Gate Locations
- Designated Access Points

Land Tenure

- Municipal Boundaries
- Land Dispositions
- Surveyed Land Parcels
- Land Notations
- Parks and Protected Areas

First Nation Settlement Lands

- Surveyed First Nation Settlement Lands
- Unsurveyed FN Interim Protected Lands
- Unsurveyed FN Settlement Lands

Terms & Conditions Reference:

N/A

This map is not your permit. Permits can be acquired at Compliance, Monitoring and Inspections offices or online. Terms and conditions apply to all permits.

- To view up-to-date maps or apply online, please visit: **yukon.ca**
- For support email: **forestry@yukon.ca**

Data Sources: Yukon Government, Geomatics Yukon, and Forest Management Branch

Yukon

Personal Use Fuelwood Cutting Areas

Map: Carmacks 6

Location: Tatchun Lake / North Frenchman Lake Road

Map produced on:April 02, 2024
Map expires on: March 31, 2025

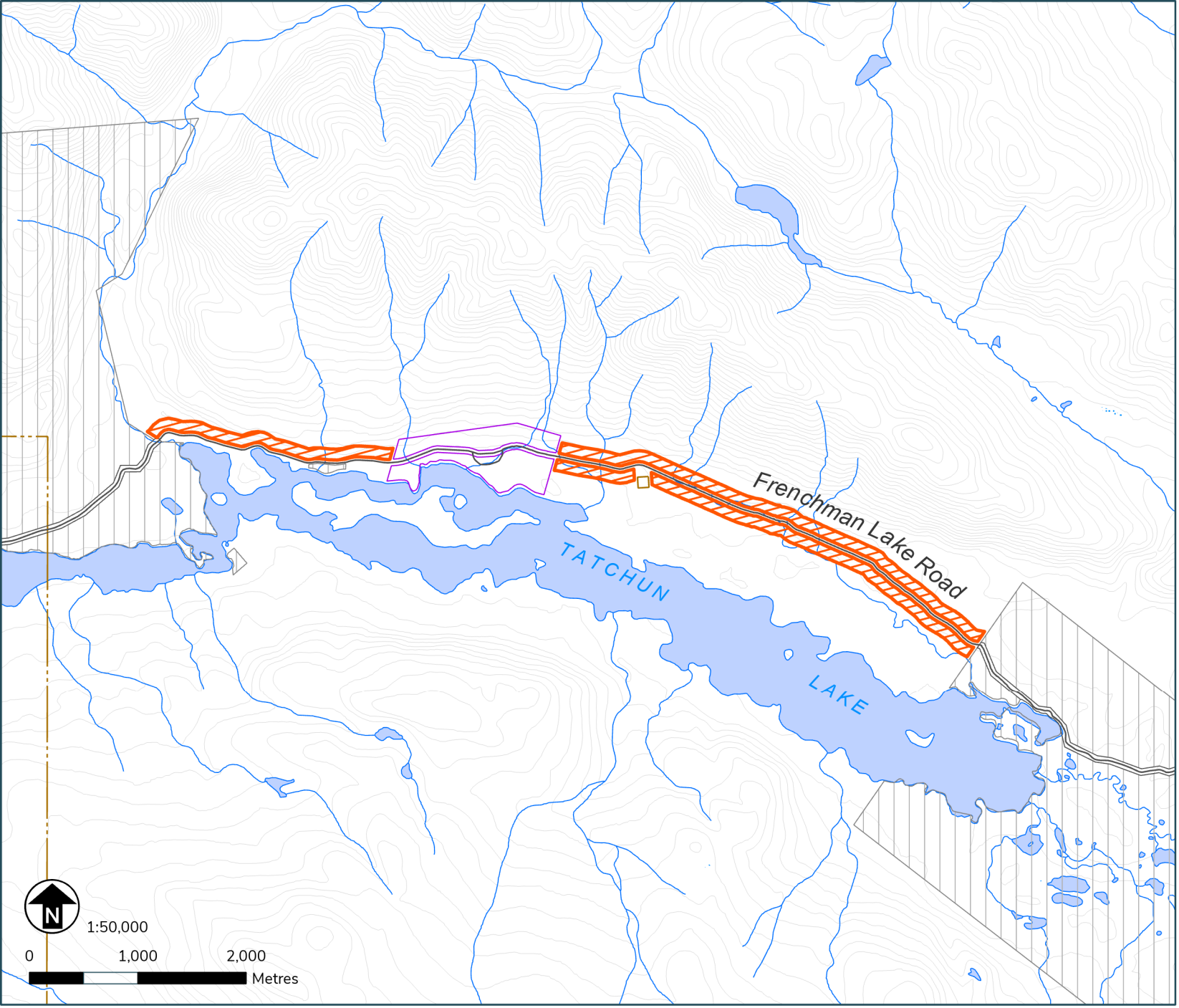

Personal Use Fuelwood Areas

- Designated Areas with additional terms and conditons
- Designated Areas

Features of Interest

- Gate Locations
- Designated Access Points

Land Tenure

- Municipal Boundaries
- Land Dispositions
- Surveyed Land Parcels
- Land Notations
- Parks and Protected Areas

First Nation Settlement Lands

- Surveyed First Nation Settlement Lands
- Unsurveyed FN Interim Protected Lands
- Unsurveyed FN Settlement Lands

Terms & Conditions Reference:

N/A

This map is not your permit. Permits can be acquired at Compliance, Monitoring and Inspections offices or online. Terms and conditions apply to all permits.
- To view up-to-date maps or apply online, please visit: **yukon.ca**
- For support email: **forestry@yukon.ca**

Data Sources: Yukon Government, Geomatics Yukon, and Forest Management Branch

Yukon

Personal Use Fuelwood Cutting Areas

Map: Carmacks 7

Location: South Frenchman Lake Road

Map produced on:April 02, 2024
Map expires on: March 31, 2025

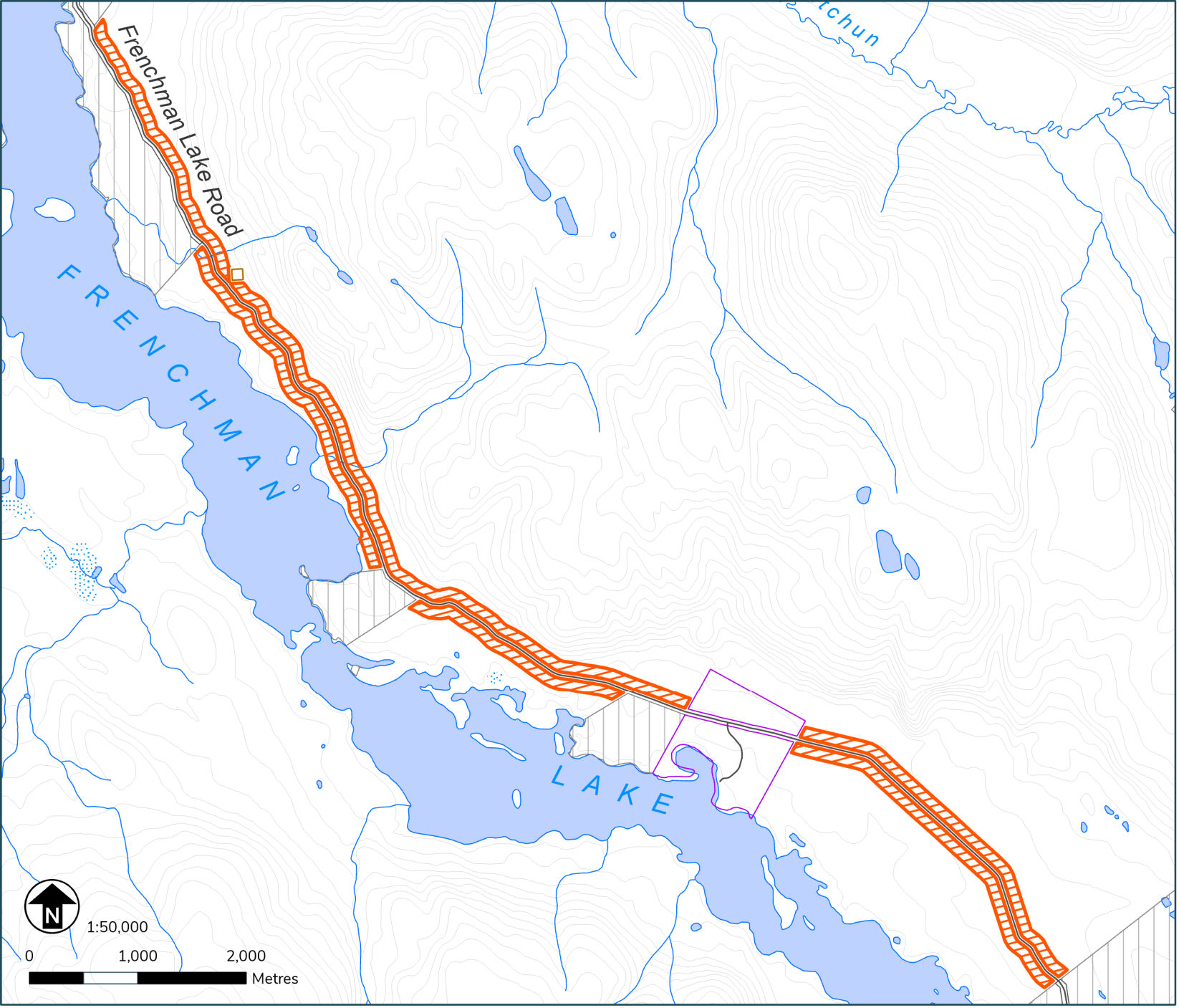

Personal Use Fuelwood Areas

- Designated Areas with additional terms and conditons
- Designated Areas

Features of Interest

- Gate Locations
- Designated Access Points

Land Tenure

- Municipal Boundaries
- Land Dispositions
- Surveyed Land Parcels
- Land Notations
- Parks and Protected Areas

First Nation Settlement Lands

- Surveyed First Nation Settlement Lands
- Unsurveyed FN Interim Protected Lands
- Unsurveyed FN Settlement Lands

Terms & Conditions Reference:

N/A

This map is not your permit. Permits can be acquired at Compliance, Monitoring and Inspections offices or online. Terms and conditions apply to all permits.

- To view up-to-date maps or apply online, please visit: **yukon.ca**
- For support email: **forestry@yukon.ca**

Data Sources: Yukon Government, Geomatics Yukon, and Forest Management Branch

Yukon

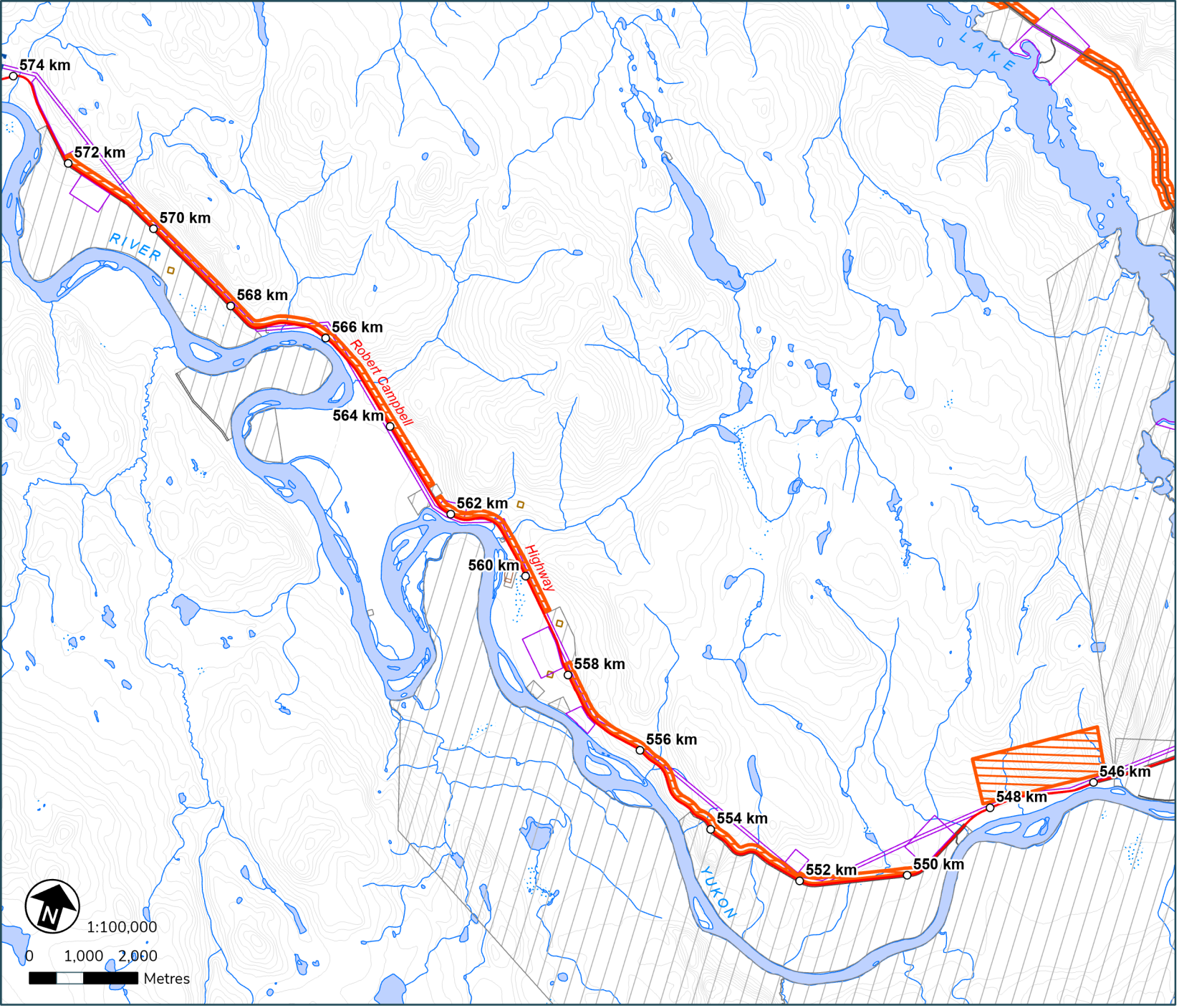

Personal Use Fuelwood Cutting Areas

Map: Carmacks 8

Location: Robert Campbell Highway

Map produced on:April 02, 2024
Map expires on: March 31, 2025

Personal Use Fuelwood Areas

- Designated Areas with additional terms and conditons
- Designated Areas

Features of Interest

- Gate Locations
- Designated Access Points

Land Tenure

- Municipal Boundaries
- Land Dispositions
- Surveyed Land Parcels
- Land Notations
- Parks and Protected Areas

First Nation Settlement Lands

- Surveyed First Nation Settlement Lands
- Unsurveyed FN Interim Protected Lands
- Unsurveyed FN Settlement Lands

Terms & Conditions Reference:

N/A

This map is not your permit. Permits can be acquired at Compliance, Monitoring and Inspections offices or online. Terms and conditions apply to all permits.

- To view up-to-date maps or apply online, please visit: **yukon.ca**
- For support email: **forestry@yukon.ca**

Data Sources: Yukon Government, Geomatics Yukon, and Forest Management Branch

Yukon

Personal Use Fuelwood Cutting Areas

Map: Carmacks 9

Location: Campbell Burn / Robert Campbell Hwy

Map produced on:April 02, 2024
Map expires on: March 31, 2025

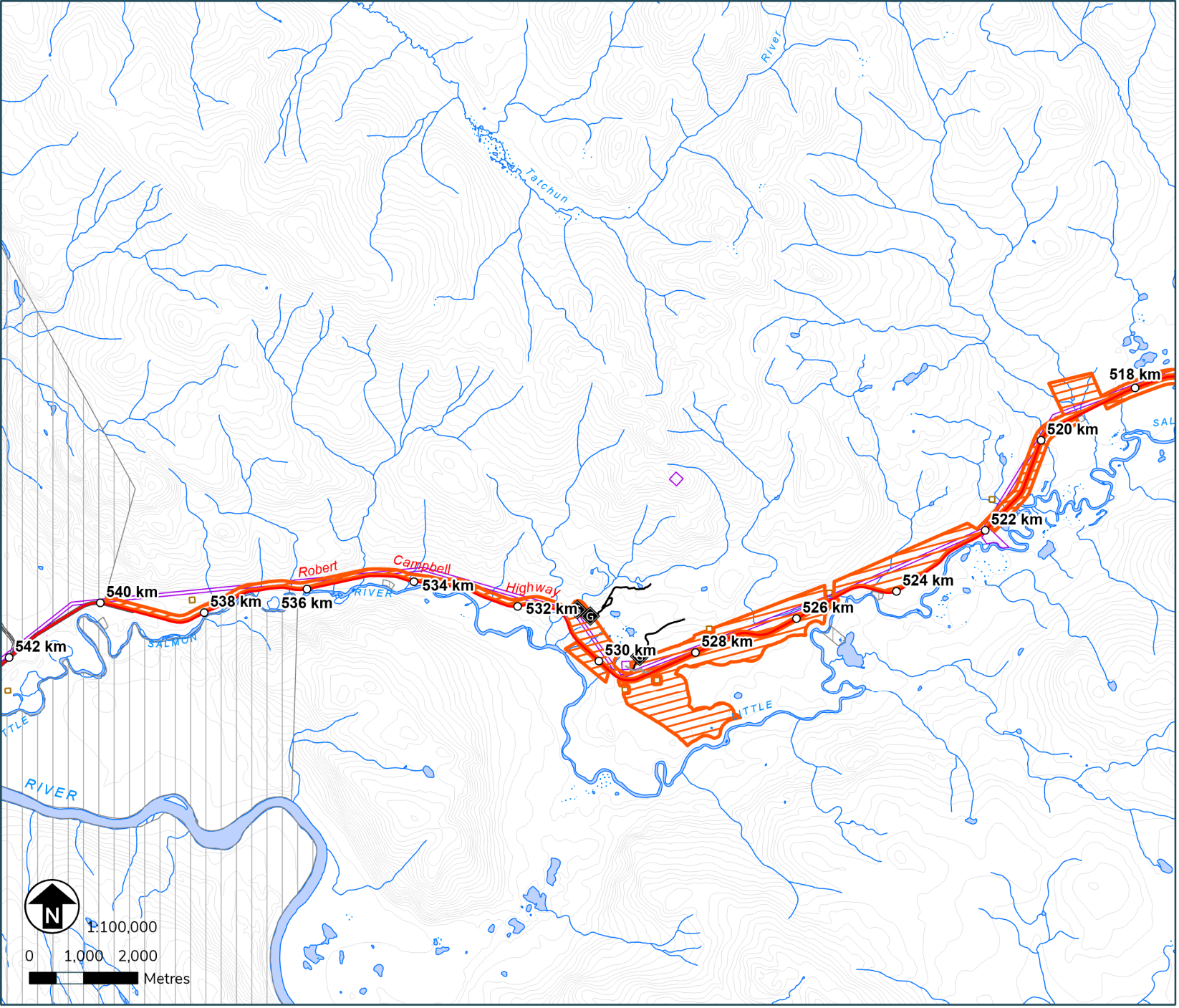

Personal Use Fuelwood Areas

- Designated Areas with additional terms and conditons
- Designated Areas

Features of Interest

- Gate Locations
- Designated Access Points

Land Tenure

- Municipal Boundaries
- Land Dispositions
- Surveyed Land Parcels
- Land Notations
- Parks and Protected Areas

First Nation Settlement Lands

- Surveyed First Nation Settlement Lands
- Unsurveyed FN Interim Protected Lands
- Unsurveyed FN Settlement Lands

Terms & Conditions Reference:

N/A

This map is not your permit. Permits can be acquired at Compliance, Monitoring and Inspections offices or online. Terms and conditions apply to all permits.

- To view up-to-date maps or apply online, please visit: **yukon.ca**
- For support email: **forestry@yukon.ca**

Data Sources: Yukon Government, Geomatics Yukon, and Forest Management Branch

Yukon

Personal Use Fuelwood Cutting Areas

Map: Carmacks 10

Location: South of Carmacks / Klondike Highway

Map produced on:April 02, 2024
Map expires on: March 31, 2025

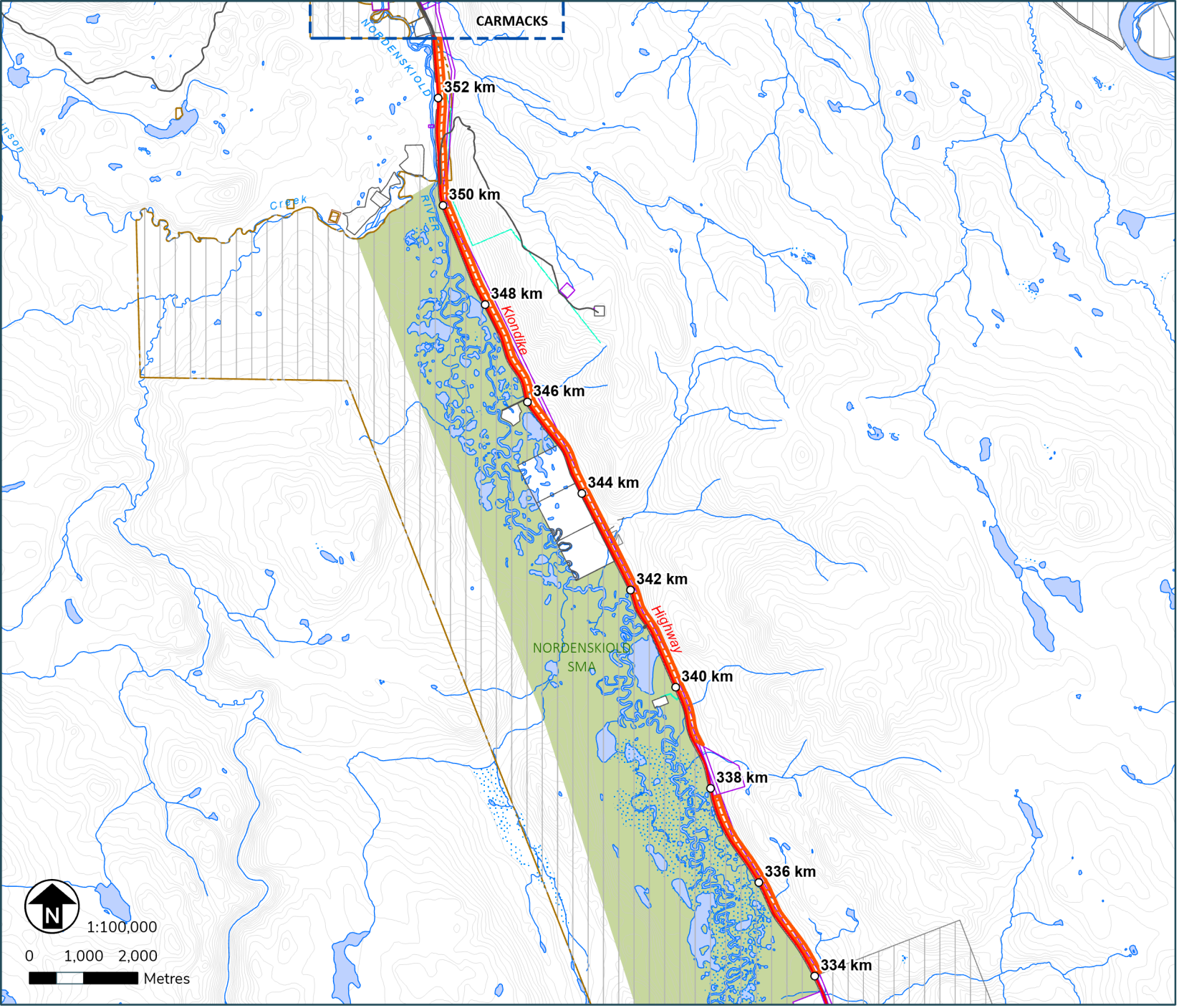

Personal Use Fuelwood Areas

- Designated Areas with additional terms and conditons
- Designated Areas

Features of Interest

- Gate Locations
- Designated Access Points

Land Tenure

- Municipal Boundaries
- Land Dispositions
- Surveyed Land Parcels
- Land Notations
- Parks and Protected Areas

First Nation Settlement Lands

- Surveyed First Nation Settlement Lands
- Unsurveyed FN Interim Protected Lands
- Unsurveyed FN Settlement Lands

Terms & Conditions Reference:

N/A

This map is not your permit. Permits can be acquired at Compliance, Monitoring and Inspections offices or online. Terms and conditions apply to all permits.

- To view up-to-date maps or apply online, please visit: **yukon.ca**
- For support email: **forestry@yukon.ca**

Data Sources: Yukon Government, Geomatics Yukon, and Forest Management Branch

Yukon

Personal Use Fuelwood Cutting Areas

Map: Carmacks 11

Location: South of Carmacks / Klondike Highway

Map produced on:April 02, 2024
Map expires on: March 31, 2025

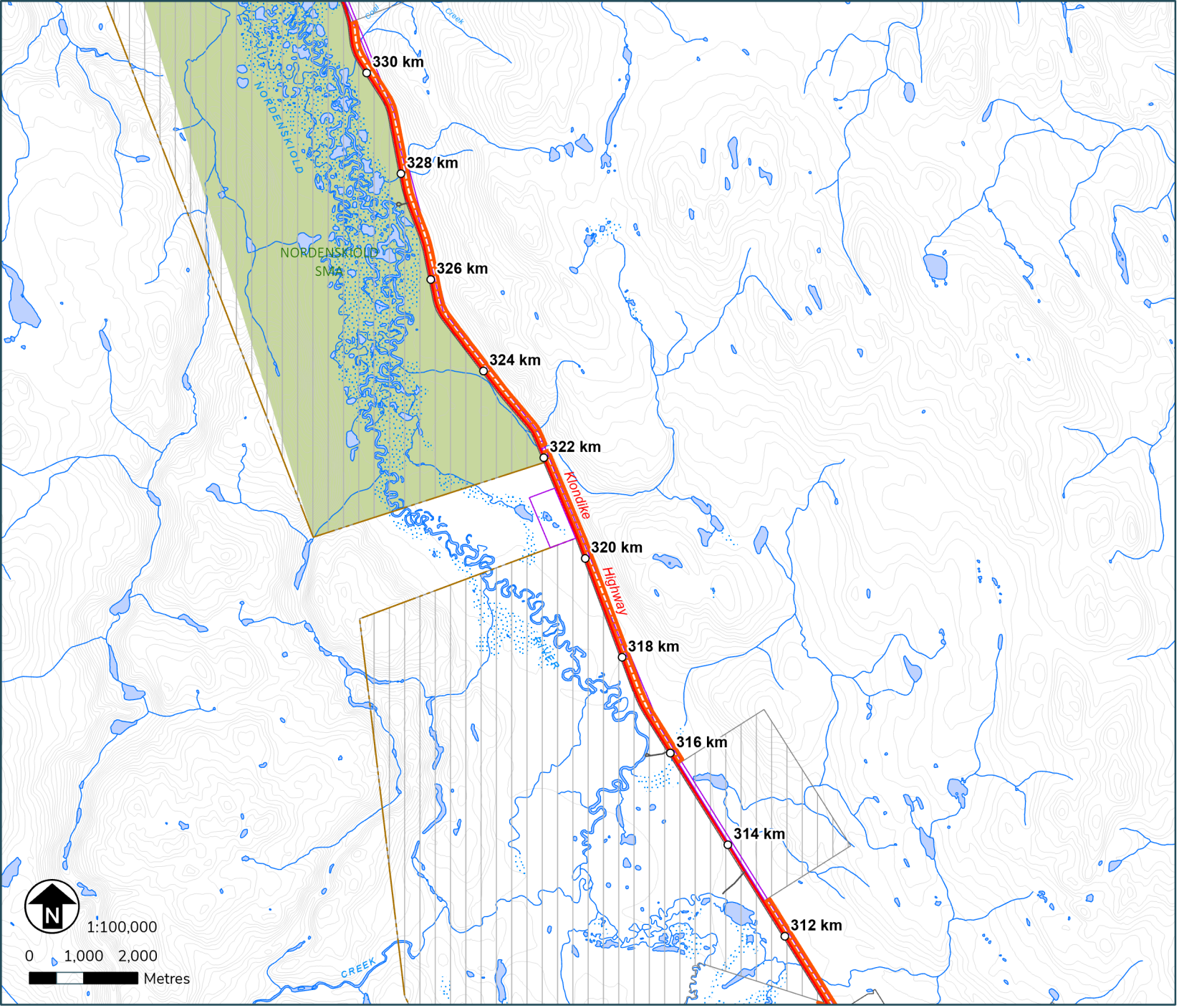

Personal Use Fuelwood Areas

- Designated Areas with additional terms and conditons
- Designated Areas

Features of Interest

- Gate Locations
- Designated Access Points

Land Tenure

- Municipal Boundaries
- Land Dispositions
- Surveyed Land Parcels
- Land Notations
- Parks and Protected Areas

First Nation Settlement Lands

- Surveyed First Nation Settlement Lands
- Unsurveyed FN Interim Protected Lands
- Unsurveyed FN Settlement Lands

Terms & Conditions Reference:

N/A

This map is not your permit. Permits can be acquired at Compliance, Monitoring and Inspections offices or online. Terms and conditions apply to all permits.

- To view up-to-date maps or apply online, please visit: **yukon.ca**
- For support email: **forestry@yukon.ca**

Data Sources: Yukon Government, Geomatics Yukon, and Forest Management Branch

Yukon

Personal Use Fuelwood Cutting Areas

Map: Carmacks 12

Location: Twin Lakes / Klondike Highway

Map produced on:April 02, 2024
Map expires on: March 31, 2025

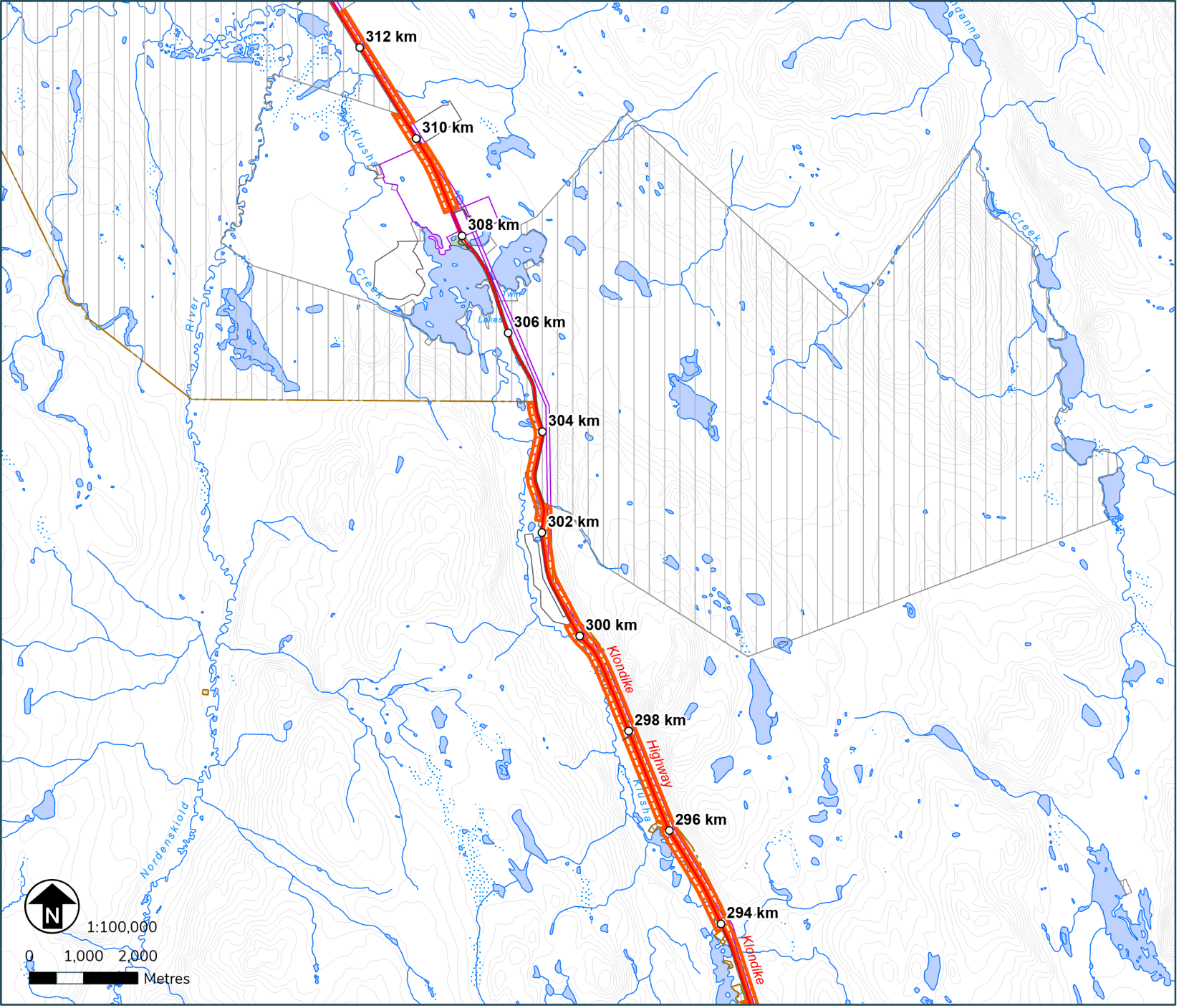

Personal Use Fuelwood Areas

- Designated Areas with additional terms and conditons
- Designated Areas

Features of Interest

- Gate Locations
- Designated Access Points

Land Tenure

- Municipal Boundaries
- Land Dispositions
- Surveyed Land Parcels
- Land Notations
- Parks and Protected Areas

First Nation Settlement Lands

- Surveyed First Nation Settlement Lands
- Unsurveyed FN Interim Protected Lands
- Unsurveyed FN Settlement Lands

Terms & Conditions Reference:

N/A

This map is not your permit. Permits can be acquired at Compliance, Monitoring and Inspections offices or online. Terms and conditions apply to all permits.

- To view up-to-date maps or apply online, please visit: **yukon.ca**
- For support email: **forestry@yukon.ca**

Data Sources: Yukon Government, Geomatics Yukon, and Forest Management Branch

Yukon