



Personal Use Fuelwood Cutting Areas

Map: Teslin 1



Location: Quiet Lake / Canol Road

Map produced on: May 25, 2023
Map expires on: March 31, 2024

Personal Use Fuelwood Areas

-  Designated Areas with additional terms and conditions
-  Designated Areas


Features of Interest

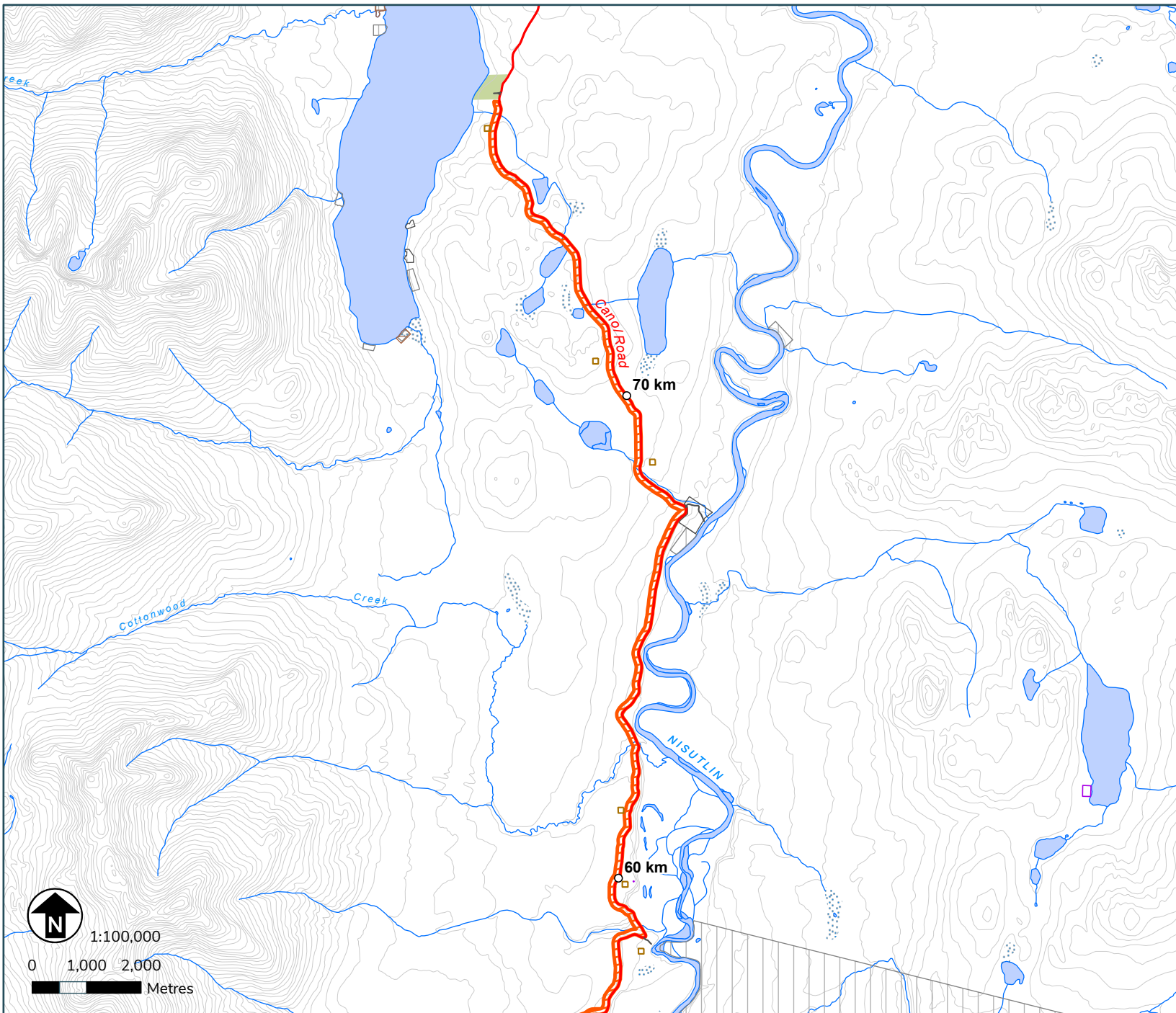
-  Gate Locations
-  Designated Access Points

Land Tenure

-  Municipal Boundaries
-  Land Dispositions
-  Surveyed Land Parcels
-  Land Notations
-  Parks and Protected Areas

First Nation Settlement Lands

-  Surveyed First Nation Settlement Lands
-  Unsurveyed FN Interim Protected Lands
-  Unsurveyed FN Settlement Lands



Terms & Conditions Reference:

N/A

This map is not your permit. Permits can be acquired at Compliance, Monitoring and Inspections offices or online. Terms and conditions apply to all permits.

- To view up-to-date maps or apply online, please visit: yukon.ca
- For support email: forestry@yukon.ca

Data Sources: Yukon Government, Geomatics Yukon, and Forest Management Branch





Personal Use Fuelwood Cutting Areas

Map: Teslin 2



Location: Canol Road

Map produced on: May 25, 2023
Map expires on: March 31, 2024






Personal Use Fuelwood Areas

-  Designated Areas with additional terms and conditions
-  Designated Areas




Features of Interest

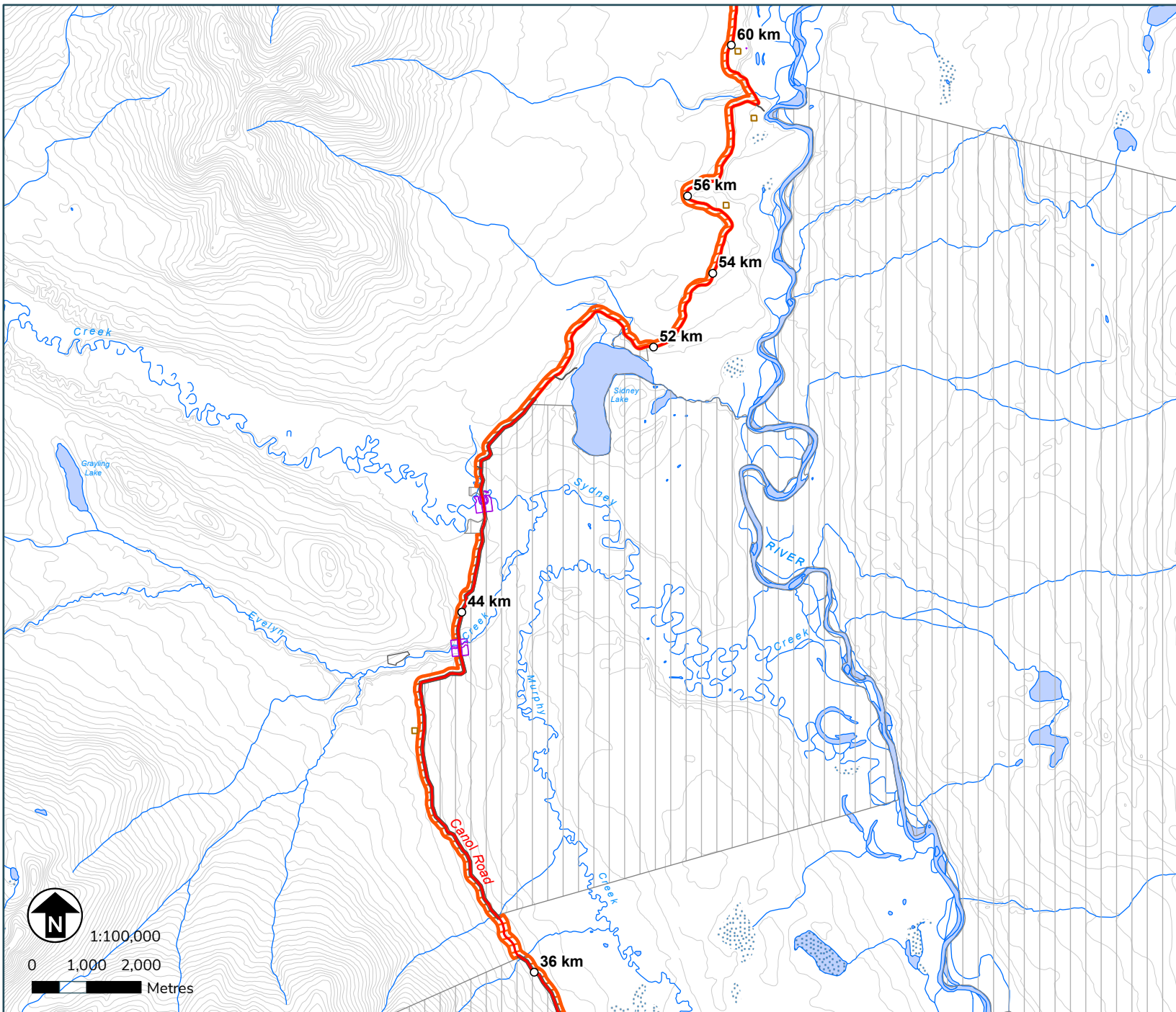
-  Gate Locations
-  Designated Access Points

Land Tenure

-  Municipal Boundaries
-  Land Dispositions
-  Surveyed Land Parcels
-  Land Notations
-  Parks and Protected Areas

First Nation Settlement Lands

-  Surveyed First Nation Settlement Lands
-  Unsurveyed FN Interim Protected Lands
-  Unsurveyed FN Settlement Lands



Terms & Conditions Reference:

N/A

This map is not your permit. Permits can be acquired at Compliance, Monitoring and Inspections offices or online. Terms and conditions apply to all permits.
- To view up-to-date maps or apply online, please visit: yukon.ca
- For support email: forestry@yukon.ca
Data Sources: Yukon Government, Geomatics Yukon, and Forest Management Branch





Personal Use Fuelwood Cutting Areas

Map: Teslin 3



Location: Canol Road

Map produced on: May 25, 2023
Map expires on: March 31, 2024






Personal Use Fuelwood Areas

-  Designated Areas with additional terms and conditions
-  Designated Areas



Features of Interest

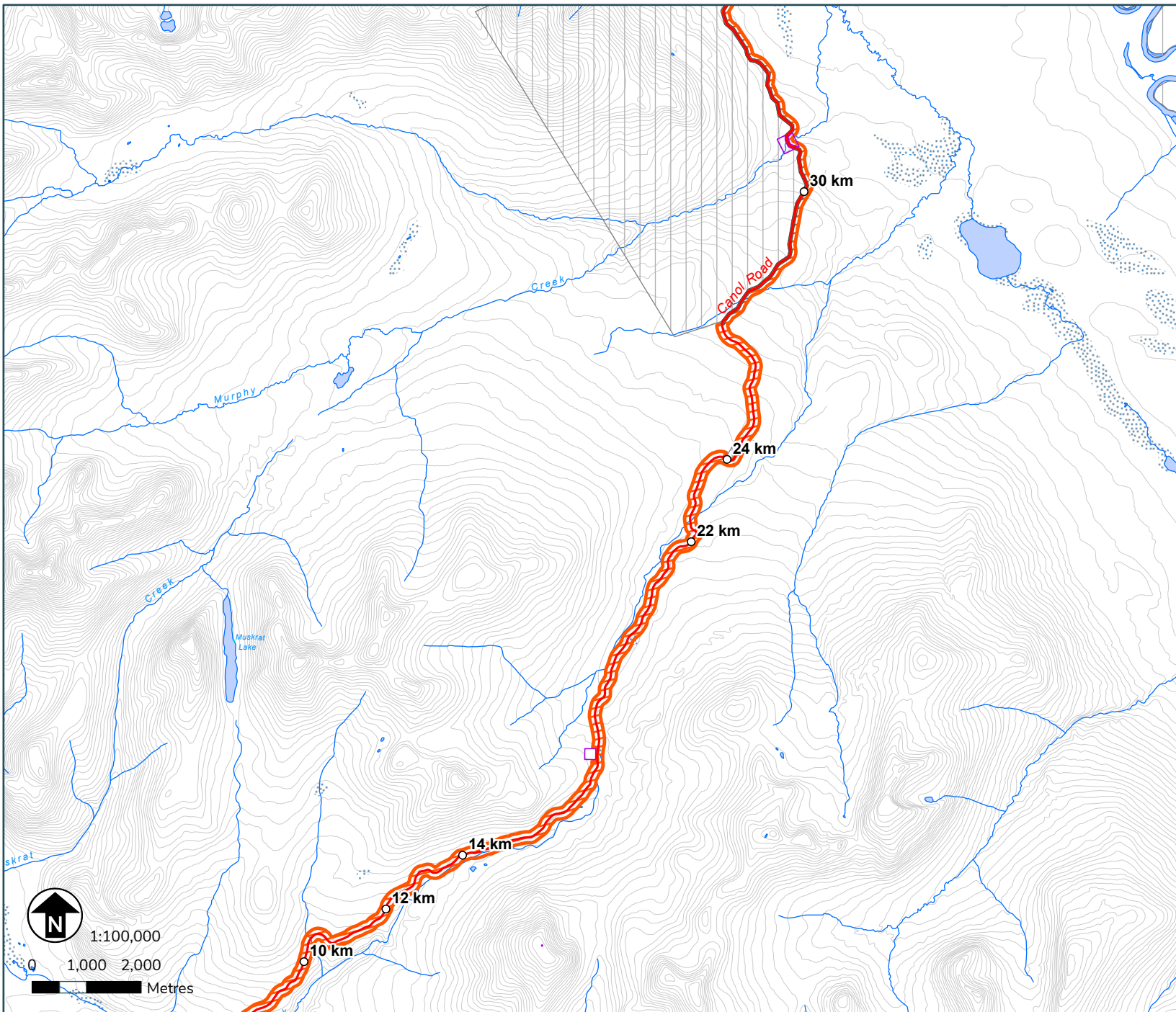
-  Gate Locations
-  Designated Access Points

Land Tenure

-  Municipal Boundaries
-  Land Dispositions
-  Surveyed Land Parcels
-  Land Notations
-  Parks and Protected Areas

First Nation Settlement Lands

-  Surveyed First Nation Settlement Lands
-  Unsurveyed FN Interim Protected Lands
-  Unsurveyed FN Settlement Lands



Terms & Conditions Reference:

N/A

This map is not your permit. Permits can be acquired at Compliance, Monitoring and Inspections offices or online. Terms and conditions apply to all permits.
- To view up-to-date maps or apply online, please visit: yukon.ca
- For support email: forestry@yukon.ca
Data Sources: Yukon Government, Geomatics Yukon, and Forest Management Branch




Personal Use Fuelwood Cutting Areas

Map: Teslin 4

Location: Johnson's Crossing

Map produced on: May 25, 2023
Map expires on: March 31, 2024

Personal Use Fuelwood Areas

 Designated Areas with additional terms and conditions

 Designated Areas

Features of Interest

 Gate Locations

 Designated Access Points

Land Tenure

 Municipal Boundaries

 Land Dispositions

 Surveyed Land Parcels

 Land Notations

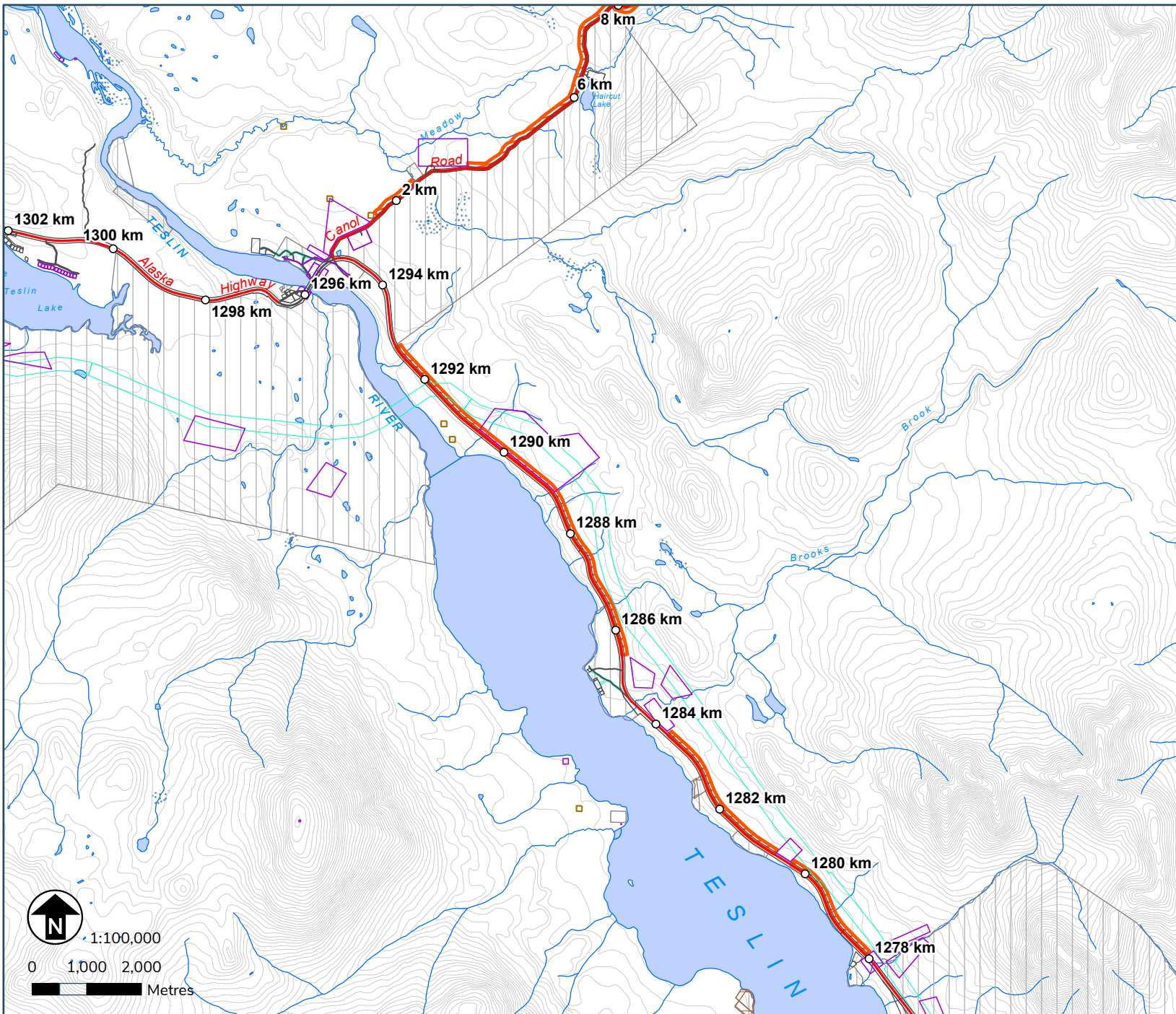
 Parks and Protected Areas

First Nation Settlement Lands

 Surveyed First Nation Settlement Lands

 Unsurveyed FN Interim Protected Lands

 Unsurveyed FN Settlement Lands

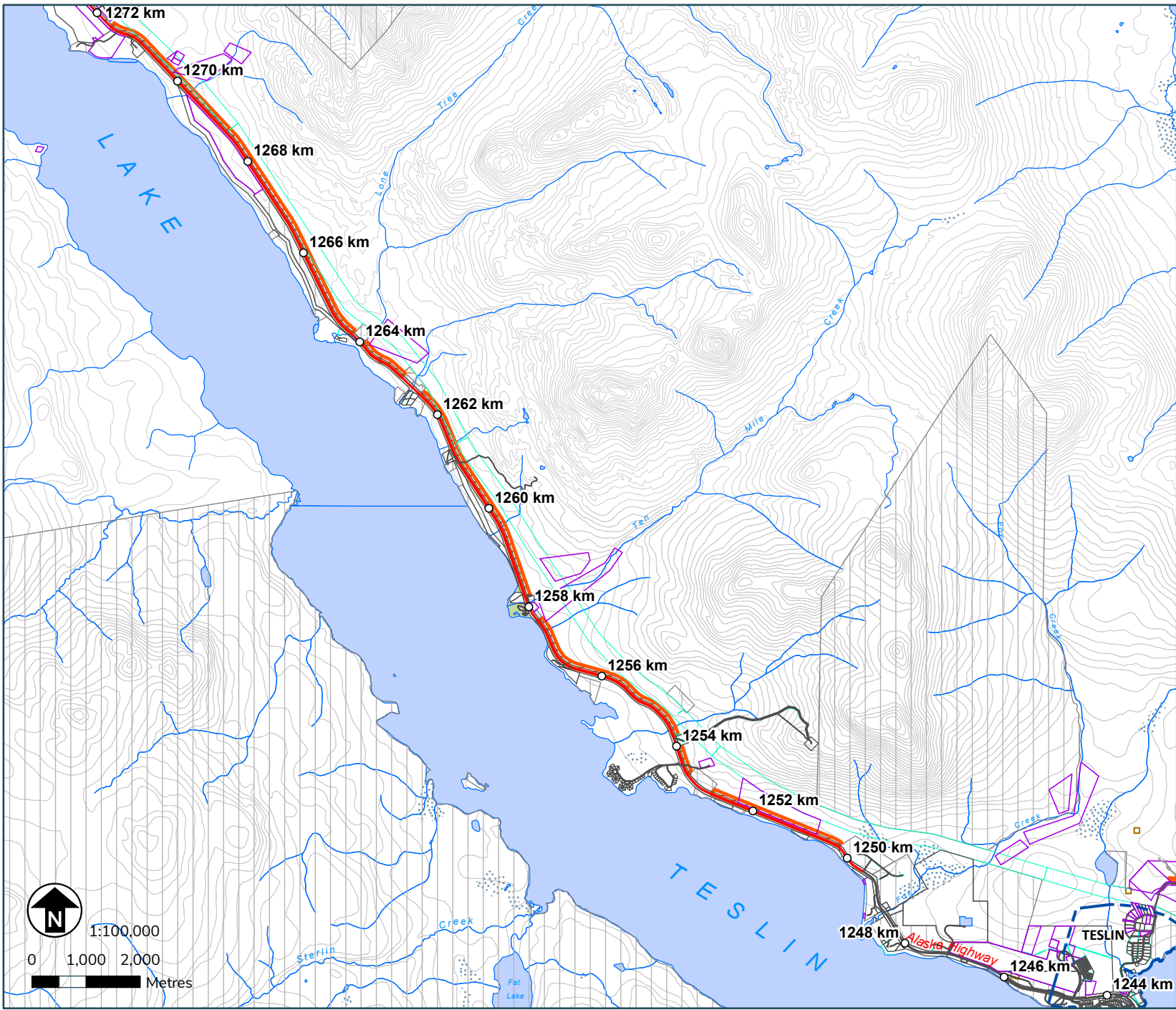


Terms & Conditions Reference:

N/A

This map is not your permit. Permits can be acquired at Compliance, Monitoring and Inspections offices or online. Terms and conditions apply to all permits.
- To view up-to-date maps or apply online, please visit: yukon.ca
- For support email: forestry@yukon.ca
Data Sources: Yukon Government, Geomatics Yukon, and Forest Management Branch







Personal Use Fuelwood Cutting Areas



Map: Teslin 5
 Location: North of Teslin /
 Alaska Highway

Map produced on: May 25, 2023
 Map expires on: March 31, 2024






Personal Use Fuelwood Areas

-  Designated Areas with additional terms and conditions
-  Designated Areas




Features of Interest

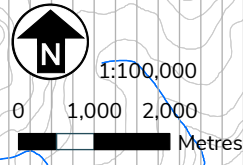
-  Gate Locations
-  Designated Access Points

Land Tenure

-  Municipal Boundaries
-  Land Dispositions
-  Surveyed Land Parcels
-  Land Notations
-  Parks and Protected Areas

First Nation Settlement Lands

-  Surveyed First Nation Settlement Lands
-  Unsurveyed FN Interim Protected Lands
-  Unsurveyed FN Settlement Lands

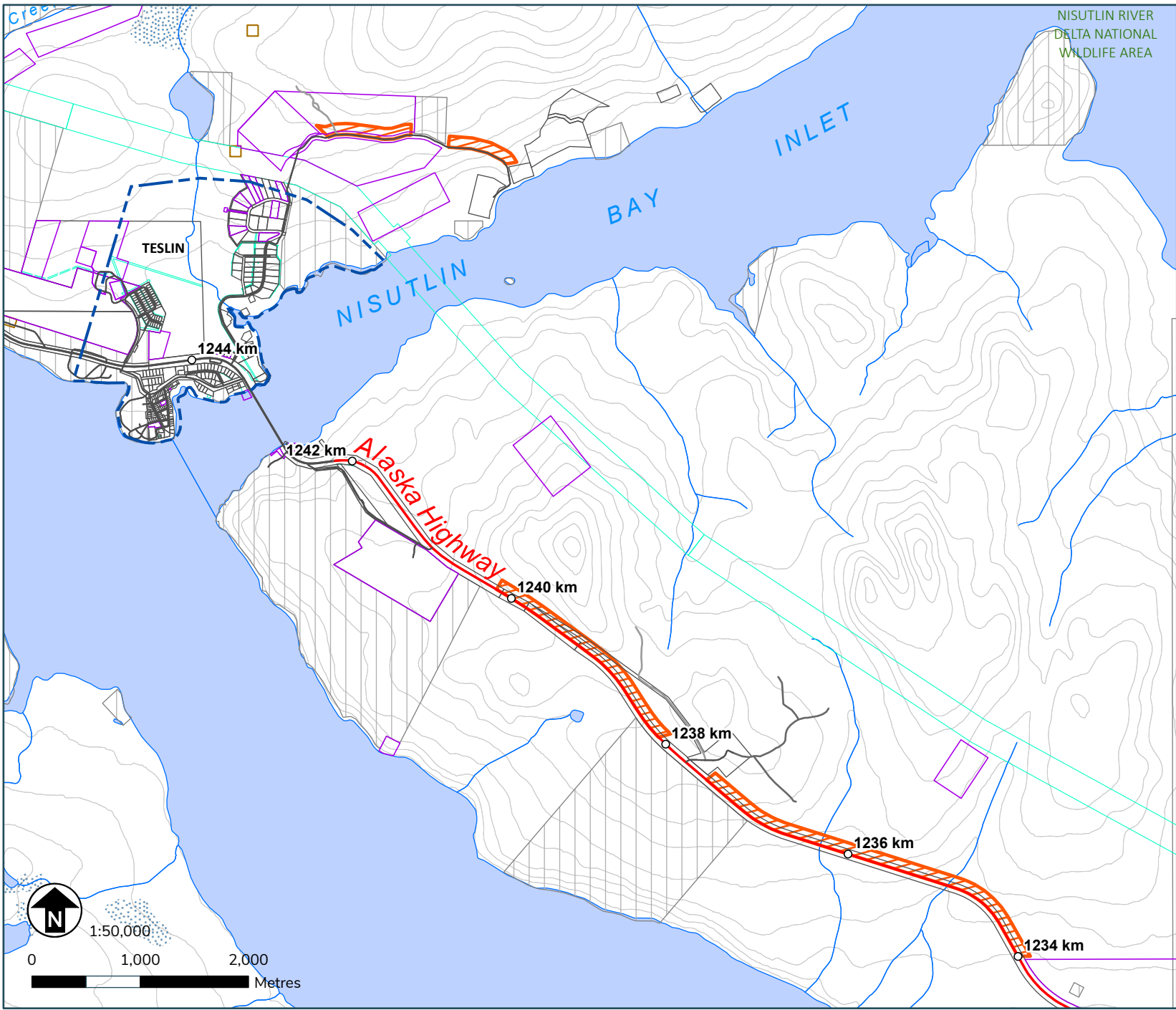


Terms & Conditions Reference:

N/A

This map is not your permit. Permits can be acquired at Compliance, Monitoring and Inspections offices or online. Terms and conditions apply to all permits.
 - To view up-to-date maps or apply online, please visit: yukon.ca
 - For support email: forestry@yukon.ca
 Data Sources: Yukon Government, Geomatics Yukon, and Forest Management Branch





Personal Use Fuelwood Cutting Areas

Map: Teslin 6
Location: Teslin

Map produced on: May 25, 2023
Map expires on: March 31, 2024

Personal Use Fuelwood Areas

- Designated Areas with additional terms and conditions
- Designated Areas

Features of Interest

- Gate Locations
- Designated Access Points

Land Tenure

- Municipal Boundaries
- Land Dispositions
- Surveyed Land Parcels
- Land Notations
- Parks and Protected Areas

First Nation Settlement Lands

- Surveyed First Nation Settlement Lands
- Unsurveyed FN Interim Protected Lands
- Unsurveyed FN Settlement Lands



Terms & Conditions Reference:

N/A

This map is not your permit. Permits can be acquired at Compliance, Monitoring and Inspections offices or online. Terms and conditions apply to all permits.
 - To view up-to-date maps or apply online, please visit: yukon.ca
 - For support email: forestry@yukon.ca
 Data Sources: Yukon Government, Geomatics Yukon, and Forest Management Branch





Personal Use Fuelwood Cutting Areas

Map: Teslin 7



Location: Alaska Highway /
Morley Lake

Map produced on: May 25, 2023
Map expires on: March 31, 2024






Personal Use Fuelwood Areas

-  Designated Areas with additional terms and conditions
-  Designated Areas




Features of Interest

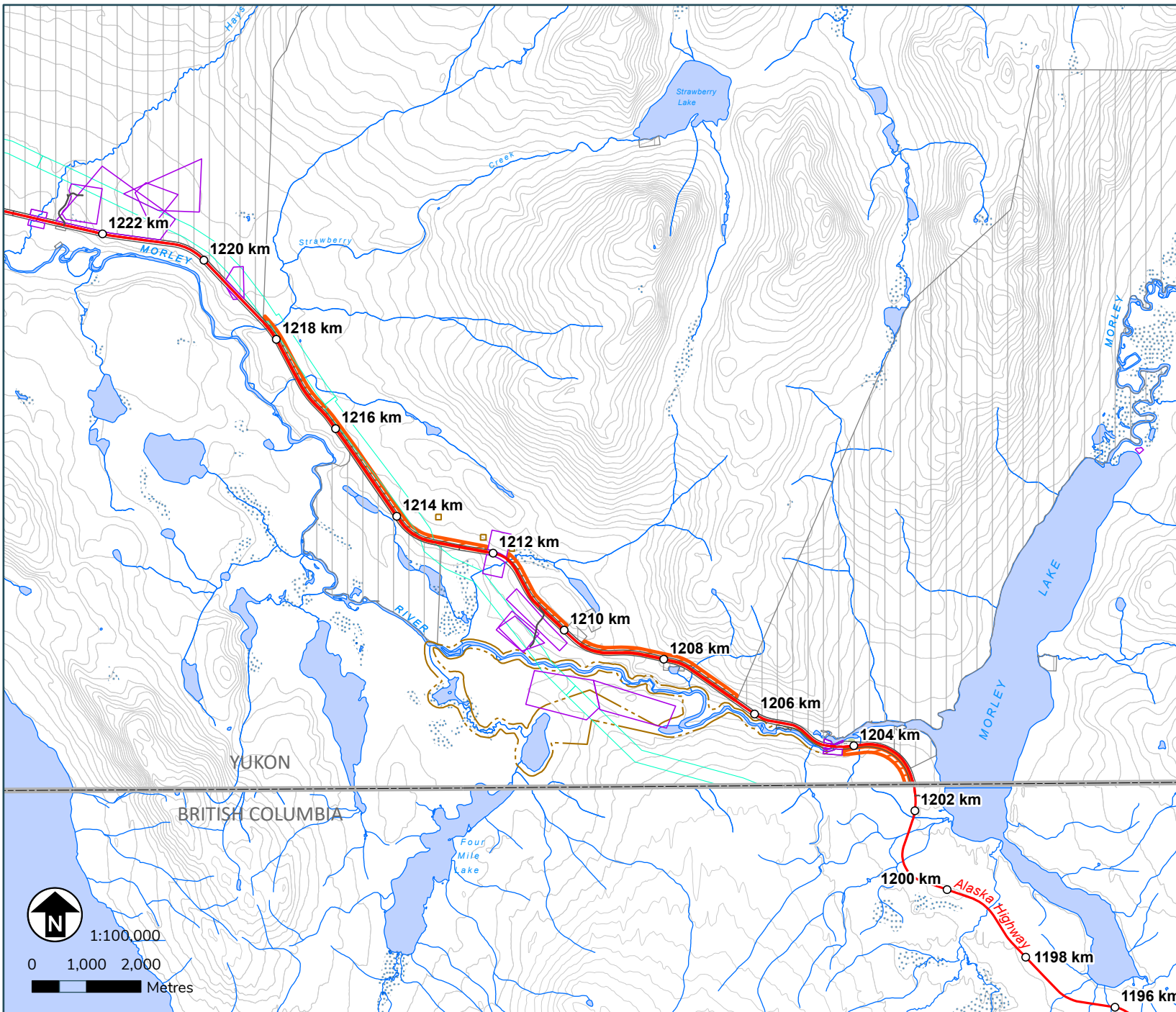
-  Gate Locations
-  Designated Access Points

Land Tenure

-  Municipal Boundaries
-  Land Dispositions
-  Surveyed Land Parcels
-  Land Notations
-  Parks and Protected Areas

First Nation Settlement Lands

-  Surveyed First Nation Settlement Lands
-  Unsurveyed FN Interim Protected Lands
-  Unsurveyed FN Settlement Lands



1:100,000

0 1,000 2,000
Metres



Terms & Conditions Reference:

N/A

This map is not your permit. Permits can be acquired at Compliance, Monitoring and Inspections offices or online. Terms and conditions apply to all permits.
- To view up-to-date maps or apply online, please visit: yukon.ca
- For support email: forestry@yukon.ca
Data Sources: Yukon Government, Geomatics Yukon, and Forest Management Branch

