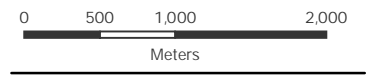














Personal Use Fuelwood Cutting Areas

Map: Beaver Creek 1
 Location: Beaver Creek

Created: March 27, 2018
 1:50,000



-  Designated Areas
-  Designated Areas with additional terms and conditions
- Features of Interest**
- Gates
-  Designated Access Points
- Land Tenure**
-  Agricultural Land Dispositions
-  Land Dispositions
-  Land Notations
-  Municipal Boundaries
-  Surveyed Land Parcels
-  Parks and Protected Areas
- First Nation Settlement Lands**
-  Surveyed First Nation Settlement Lands
-  Unsurveyed FN Interim Protected Lands
-  Unsurveyed FN Settlement Lands



This map is not your permit. Permits can be acquired at Compliance, Monitoring and Inspections offices or online at emr.eservices.gov.yk.ca. Terms and conditions apply to all permits.

Up to date maps and information can be found at <http://www.emr.gov.yk.ca/forestry/>

Data Sources: Yukon Government, Geomatics Yukon & Forest Management Branch



Terms and Conditions N/A
 Reference: